



TRAFFIC CRASH REPORT

*DENOTES MANDATORY FIELD FOR SUPPLEMENT REPORT

LOCAL REPORT NUMBER*

2 0 2 0 - 0 0 0 0 0 5 0 1

PHOTOS TAKEN OH-2 OH-3

SECONDARY CRASH OH-1P OTHER

PRIVATE PROPERTY

LOCAL INFORMATION

REPORTING AGENCY NAME*
City of Kent Police

NCIC*
0,6,7,0,3

HIT/SKIP
1 - SOLVED
2 - UNSOLVED

NUMBER OF UNITS
0 2

UNIT IN ERROR
98 - ANIMAL
99 - UNKNOWN
0 1

COUNTY* **6 7**

LOCALITY*
1 - CITY
2 - VILLAGE
3 - TOWNSHIP
1

LOCATION: CITY, VILLAGE, TOWNSHIP*
Kent

CRASH DATE / TIME*
01082020/0859

CRASH SEVERITY
1 - FATAL
2 - SERIOUS INJURY SUSPECTED
3 - MINOR INJURY SUSPECTED
4 - INJURY POSSIBLE
5 - PROPERTY DAMAGE ONLY
5

ROUTE TYPE

ROUTE NUMBER

PREFIX 1 - NORTH
2 - SOUTH
3 - EAST
4 - WEST

LOCATION ROAD NAME
FAIRCHILD

ROAD TYPE
A V

LATITUDE DECIMAL DEGREES
41.159031

CRASH SEVERITY (continued)

ROUTE TYPE

ROUTE NUMBER

PREFIX 1 - NORTH
2 - SOUTH
3 - EAST
4 - WEST

REFERENCE ROAD NAME (ROAD, MILEPOST, HOUSE #)
508

ROAD TYPE

LONGITUDE DECIMAL DEGREES
-81.362448

CRASH SEVERITY (continued)

REFERENCE POINT
1 - INTERSECTION
2 - MILE POST
3 - HOUSE #
3

ROUTE TYPE

IR - INTERSTATE ROUTE(TP)
US - FEDERAL US ROUTE
SR - STATE ROUTE
CR - NUMBERED COUNTY ROUTE
TR - NUMBERED TOWNSHIP ROUTE

INTERSECTION RELATED
 WITHIN INTERSECTION OR ON APPROACH
 WITHIN INTERCHANGE AREA

NUMBER OF APPROACHES

DIRECTION FROM REFERENCE
1 - NORTH
2 - SOUTH
3 - EAST
4 - WEST

ROAD TYPE
AL - ALLEY
AV - AVENUE
BL - BOULEVARD
CR - CIRCLE
CT - COURT
DR - DRIVE
HE - HEIGHTS

HW - HIGHWAY
LA - LANE
MP - MILEPOST
OV - OVAL
PK - PARKWAY
PI - PIKE
PL - PLACE

RD - ROAD
SQ - SQUARE
ST - STREET
TE - TERRACE
TL - TRAIL
WA - WAY

ROADWAY
 ROADWAY DIVIDED

LOCATION OF FIRST HARMFUL EVENT
1 - ON ROADWAY
2 - ON SHOULDER
3 - IN MEDIAN
4 - ON ROADSIDE
5 - ON GORE
6 - OUTSIDE TRAFFIC WAY
7 - ON RAMP
8 - OFF RAMP
0 1

MANNER OF CRASH COLLISION/IMPACT
1 - NOT COLLISION BETWEEN TWO MOTOR VEHICLES IN TRANSPORT
2 - REAR-END
3 - HEAD-ON
4 - REAR-TO-REAR
5 - BACKING
6 - ANGLE
7 - SIDESWIPE, SAME DIRECTION
8 - SIDESWIPE, OPPOSITE DIRECTION
9 - OTHER / UNKNOWN
1

DIRECTION OF TRAVEL
1 - NORTH
2 - SOUTH
3 - EAST
4 - WEST

MEDIAN TYPE
1 - DIVIDED FLUSH MEDIAN (< 4 FEET)
2 - DIVIDED FLUSH MEDIAN (≥ 4 FEET)
3 - DIVIDED, DEPRESSED MEDIAN
4 - DIVIDED, RAISED MEDIAN (ANY TYPE)
9 - OTHER/UNKNOWN

WORK ZONE RELATED
 WORKERS PRESENT
 LAW ENFORCEMENT PRESENT
 ACTIVE SCHOOL ZONE

WORK ZONE TYPE
1 - LANE CLOSURE
2 - LANE SHIFT/CROSSOVER
3 - WORK ON SHOULDER OR MEDIAN
4 - INTERMITTENT OR MOVING WORK
5 - OTHER

LOCATION OF CRASH IN WORK ZONE
1 - BEFORE THE 1ST WORK ZONE WARNING SIGN
2 - ADVANCE WARNING AREA
3 - TRANSITION AREA
4 - ACTIVITY AREA
5 - TERMINATION AREA

CONTOUR
2

1 - STRAIGHT LEVEL
2 - STRAIGHT GRADE
3 - CURVE LEVEL
4 - CURVE GRADE
9 - OTHER/UNKNOWN

CONDITIONS
4

1 - DRY
2 - WET
3 - SNOW
4 - ICE
5 - SAND, MUD, DIRT, OIL, GRAVEL
6 - WATER (STANDING, MOVING)
7 - SLUSH
9 - OTHER/UNKNOWN

LIGHT CONDITION
1 - DAYLIGHT
2 - DAWN/DUSK
3 - DARK - LIGHTED ROADWAY
4 - DARK - ROADWAY NOT LIGHTED
5 - DARK - UNKNOWN ROADWAY LIGHTING
9 - OTHER / UNKNOWN
1

WEATHER
0 6

1 - CLEAR
2 - CLOUDY
3 - FOG, SMOG, SMOKE
4 - RAIN
5 - SLEET, HAIL
6 - SNOW
7 - SEVERE CROSSWINDS
8 - BLOWING SAND, SOIL, DIRT, SNOW
9 - FREEZING RAIN OR FREEZING DRIZZLE
99 - OTHER / UNKNOWN

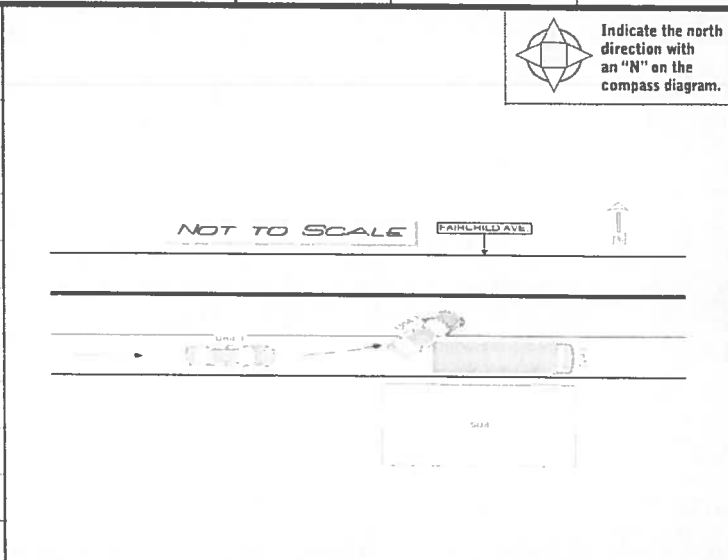
CONTOUR (continued)

SURFACE
2

1 - CONCRETE
2 - BLACKTOP, BITUMINOUS, ASPHALT
3 - BRICK/BLOCK
4 - SLAG, GRAVEL, STONE
5 - DIRT
9 - OTHER/UNKNOWN

NARRATIVE

UNIT 2, AN AMAZON DELIVERY VEHICLE, WAS PARKED IN THE STREET OBSTRUCTING THE LANE OF TRAVEL. UNIT 1 WAS APPROACHING UNIT 2 AND FAILED TO MAINTAIN AN ASSURED CLEAR DISTANCE AHEAD. UNIT 1 ATTEMPTED TO AVOID UNIT 2 BY CHANGING LANES, BUT WAS UNSUCCESSFUL AND STRUCK UNIT 2. UNIT 1 WAS CITED FOR ACDA AND UNIT 2 WAS ISSUED A PARKING TICKET.



CRASH REPORTED DATE / TIME
0 1 0 8 2 0 2 0 / 0 8 5 9

DISPATCH DATE / TIME
0 1 0 8 2 0 2 0 / 0 9 1 6

ARRIVAL DATE / TIME
0 1 0 8 2 0 2 0 / 0 9 1 6

SCENE CLEARED DATE / TIME
0 1 0 8 2 0 2 0 / 0 9 5 1

REPORT TAKEN BY
 POLICE AGENCY
 MOTORIST

TOTAL TIME ROADWAY CLOSED
0 0 0

OTHER INVESTIGATION TIME
0 3 0

TOTAL MINUTES
0 6 5

OFFICER'S NAME*
Auckland, Kyle

OFFICER'S BADGE NUMBER*
2 3 8

CHECKED BY OFFICER'S NAME*
Wheeler, George

CHECKED BY OFFICER'S BADGE NUMBER*
2 4 3

SUPPLEMENT (CORRECTION OR ADDITION TO AN EXISTING REPORT - SENT TO COPY)

UNIT # 01 **OWNER NAME:** LAST, FIRST, MIDDLE (X SAME AS DRIVER)
NASSAIB, GHASSOON, JABER

OWNER ADDRESS: STREET, CITY, STATE, ZIP (X SAME AS DRIVER)
3781 OSAGE ST, Stow, OH 44224

COMMERCIAL CARRIER: NAME, ADDRESS, CITY, STATE, ZIP

COMMERCIAL CARRIER PHONE: INCLUDE AREA CODE

LP STATE OH **LICENSE PLATE #** HXL8326 **VEHICLE IDENTIFICATION #** 4T1BE32K13U643010 **VEHICLE YEAR** 2003 **VEHICLE MAKE** Toyota

INSURANCE VERIFIED **INSURANCE COMPANY** PROGRESSIVE **INSURANCE POLICY #** 933986598 **COLOR** SIL **VEHICLE MODEL** CAMRY

TYPE OF USE
 COMMERCIAL GOVERNMENT IN EMERGENCY RESPONSE

US DOT #

HAZARDOUS MATERIAL
 MATERIAL RELEASED **CLASS #** **PLACARD ID #**
 PLACARD

VEHICLE WEIGHT GVWR/GCWR
 1 - <10K LBS
 2 - 10,001 - 26K LBS
 3 - >26K LBS

#OCCUPANTS 01

1 - PASSENGER CAR 7 - MOTORCYCLE 2-WHEELED 12 - GOLF CART 18 - LIMO (LIVERY VEHICLE) 23 - PEDESTRIAN / SKATER
 2 - PASSENGER VAN (MINIVAN) 8 - MOTORCYCLE 3-WHEELED 13 - SNOWMOBILE 19 - BUS (16+ PASSENGERS) 24 - WHEELCHAIR (ANY TYPE)
 3 - SPORT UTILITY VEHICLE 9 - AUTOCYCLE 14 - SINGLE UNIT TRUCK 20 - OTHER VEHICLE 25 - OTHER NON-MOTORIST
 4 - PICK UP 10 - MOPED OR MOTORIZED BICYCLE 15 - SEMI-TRACTOR 21 - HEAVY EQUIPMENT 26 - BICYCLE
 5 - CARGO VAN 11 - ALL TERRAIN VEHICLE (ATV / UTV) 16 - FARM EQUIPMENT 22 - ANIMAL WITH RIDER OR ANIMAL-DRAWN VEHICLE 27 - TRAILER
 6 - VAN (9-15 SEATS) 17 - MOTORHOME 99 - UNKNOWN OR HITS/SKIP

WAS VEHICLE OPERATING IN AUTONOMOUS MODE WHEN CRASH OCCURRED?
 1 - YES 2 - NO 9 - OTHER / UNKNOWN

AUTONOMOUS MODE LEVEL 0

0 - NO AUTOMATION 1 - DRIVER ASSISTANCE 3 - CONDITIONAL AUTOMATION 9 - UNKNOWN
 2 - PARTIAL AUTOMATION 4 - HIGH AUTOMATION 5 - FULL AUTOMATION

SPECIAL FUNCTION
 1 - NONE 6 - BUS - CHARTER/TOUR 11 - FIRE 16 - FARM 21 - MAIL CARRIER
 2 - TAXI 7 - BUS - INTERCITY 12 - MILITARY 17 - MOWING 99 - OTHER / UNKNOWN
 3 - ELECTRONIC RIDE SHARING 8 - BUS - SHUTTLE 13 - POLICE 18 - SNOW REMOVAL
 4 - SCHOOL TRANSPORT 9 - BUS - OTHER 14 - PUBLIC UTILITY 19 - TOWING
 5 - BUS - TRANSIT/COMMUTER 10 - AMBULANCE 15 - CONSTRUCTION EQUIPMENT 20 - SAFETY SERVICE PATROL

CARGO BODY TYPE
 1 - NO CARGO BODY TYPE / NOT APPLICABLE 3 - VEHICLE TOWING ANOTHER MOTOR VEHICLE 5 - INTERMODAL CONTAINER CHASSIS 8 - POLE 12 - CONCRETE MIXER
 2 - BUS 4 - LOGGING 6 - CARGO VAN/ENCLOSED BOX 9 - CARGO TANK 13 - AUTO TRANSPORTER
 7 - GRAIN/CHIPS/GRAVEL 11 - DUMP 10 - FLAT BED 14 - GARBAGE/REFUSE 99 - OTHER / UNKNOWN

VEHICLE DEFECTS
 1 - TURN SIGNALS 4 - BRAKES 7 - WORN OR SLICK TIRES 9 - MOTOR TROUBLE 99 - OTHER / UNKNOWN
 2 - HEAD LAMPS 5 - STEERING 8 - TRAILER EQUIPMENT DEFECTIVE 10 - DISABLED FROM PRIOR ACCIDENT
 3 - TAIL LAMPS 6 - TIRE BLOWOUT

NON-MOTORIST LOCATION AT IMPACT
 1 - INTERSECTION - MARKED CROSSWALK 3 - INTERSECTION - OTHER 6 - BICYCLE LANE 9 - MEDIUM CROSSING ISLAND 12 - FIRST RESPONDER AT INCIDENT SCENE
 2 - INTERSECTION - UNMARKED CROSSWALK 4 - MIDDLEBLOCK - MARKED CROSSWALK 7 - SHOULDER / ROADSIDE 10 - DRIVEWAY ACCESS 14 - INCIDENT SCENE
 5 - TRAVEL LANE - OTHER LOCATION 8 - SIDEWALK 11 - SHARED USE PATHS OR TRAILS 99 - OTHER / UNKNOWN

ACTION
 1 - NON-CONTACT 1 - STRAIGHT AHEAD 7 - MAKING U-TURN 13 - NEGOTIATING A CURVE 18 - APPROACHING OR LEAVING VEHICLE
 2 - NON-COLLISION 2 - BACKING 8 - ENTERING TRAFFIC LANE 14 - ENTERING OR CROSSING SPECIFIED LOCATION 19 - STANDING
 3 - STRIKING 3 - CHANGING LANES 9 - LEAVING TRAFFIC LANE 15 - WALKING, RUNNING, JOGGING, PLAYING 20 - OTHER NON-MOTORIST
 4 - STRUCK PRE-CRASH ACTIONS 4 - OVERTAKING/PASSING 10 - PARKED 11 - SLOWING OR STOPPED IN TRAFFIC 16 - WORKING 21 - STANDING OUTSIDE DISABLED VEHICLE
 5 - BOTH STRIKING & STRUCK 5 - MAKING RIGHT TURN 12 - DRIVERLESS 17 - PUSHING VEHICLE 99 - OTHER / UNKNOWN
 9 - OTHER / UNKNOWN 6 - MAKING LEFT TURN

CONTRIBUTING CIRCUMSTANCES
 1 - NONE 7 - LEFT OF CENTER 13 - IMPROPER START FROM A PARKED POSITION 17 - VISION OBSTRUCTION 21 - LYING IN ROADWAY
 2 - FAILURE TO YIELD 8 - FOLLOWING TOO CLOSE / ACDA 14 - STOPPED OR PARKED ILLEGALLY 18 - OPERATING DEFECTIVE EQUIPMENT 22 - NOT DISCERNIBLE
 3 - RAN RED LIGHT 9 - IMPROPER LANE CHANGE 15 - SWERVING TO AVOID 19 - ADS F GFA VG SPNG 23 - OPENING DOOR INTO ROADWAY
 4 - RAN STOP SIGN 10 - IMPROPER PASSING 16 - WORKING 99 - OTHER IMPROPER ACTION
 5 - CARGO / EQUIPMENT LOSS OR SHIFT 11 - DROVE OFF ROAD 12 - IMPROPER BACKING

SEQUENCE OF EVENTS
 1 2 0 3 4 5 6

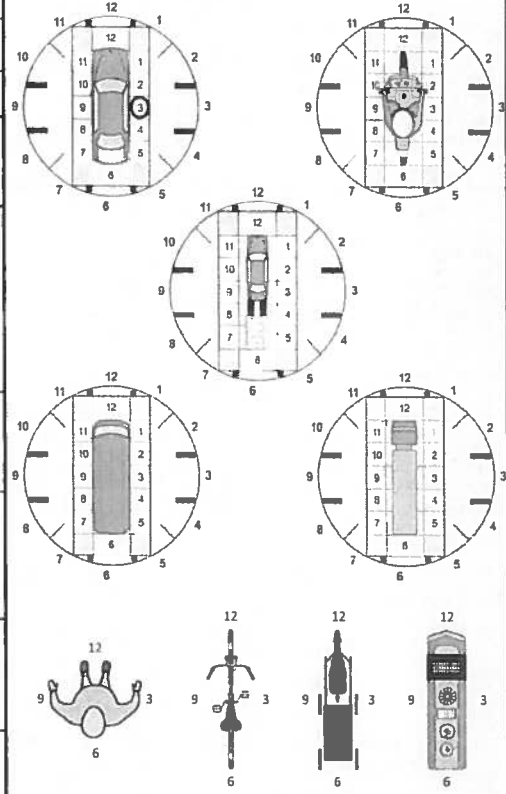
EVENTS
 6 - EQUIPMENT FAILURE 11 - CROSS CENTERLINE - OPPOSITE DIRECTION TRAVEL 16 - ANIMAL - JEER 23 - STRUCK BY "AL" SHIFTING CARGO ANYTHING SET IN MOTION BY A MOTOR VEHICLE 24 - OTHER MOVABLE OBJECT

COLLISION WITH FIXED OBJECT - STRUCK
 25 - IMPACT ATTENUATOR / CRASH CUSHION 31 - GUARDRAIL END 37 - TRAFFIC SIGN POST 43 - CURB 50 - WORK ZONE MAINTENANCE EQUIPMENT
 26 - BRIDGE OVERHEAD STRUCTURE 32 - PORTABLE BARRIER 38 - OVERHEAD SIGN POST 44 - DITCH 51 - WALL
 27 - BRIDGE PIER OR ABUTMENT 33 - MEDIUM CABLE BARRIER 39 - LIGHT / LUMINARIES SUPPORT 45 - FENCE 52 - BUILDING
 28 - BRIDGE PARAPET 34 - MEDIUM GUARDRAIL BARRIER 40 - UTILITY POLE 46 - FENCE 53 - TUNNEL
 29 - BRIDGE RAIL 35 - MEDIUM CONCRETE BARRIER 41 - OTHER POST, POLE OR SUPPORT 47 - MAILBOX 54 - OTHER FIXED OBJECT
 30 - GUARDRAIL FACE 36 - MEDIUM OTHER BARRIER 42 - CULVERT 48 - TREE 99 - OTHER / UNKNOWN
 49 - FIRE HYDRANT

FIRST HARMFUL EVENT 1 **MOST HARMFUL EVENT** 1

DAMAGE SCALE
 1 - NONE 3 - FUNCTIONAL DAMAGE
 2 - MINOR DAMAGE 4 - DISABLING DAMAGE
 9 - UNKNOWN

DAMAGED AREA(S)
 INDICATE ALL THAT APPLY



INITIAL POINT OF CONTACT
 0 - NO DAMAGE 14 - UNDERCARRIAGE
 1-12 - REFER TO UNIT DIAGRAM 15 - VEHICLE NOT AT SCENE
 13 - TOP 99 - UNKNOWN

TRAFFIC
TRAFFICWAY FLOW
 1 - ONE-WAY 2 - TWO-WAY
 2

TRAFFIC CONTROL
 R D A T 4 S P S G
 6 2 S C A S Y E S V
 A V

OF THROUGH LANES ON ROAD
 2

RAIL GRADE CROSSING

UNIT / NON-MOTORIST DIRECTION
 1 - NORTH 5 - NORTH-EAST
 2 - SOUTH 6 - NORTH-WEST
 3 - EAST 7 - SOUTH-EAST
 4 - WEST 8 - SOUTH-WEST
 9 - OTHER / UNKNOWN

FROM 4 **TO** 3

UNIT SPEED
 0 2 0

POSTED SPEED
 2 5

DETECTED SPEED
 1 - STATED / ESTIMATED SPEED
 2 - CALCULATED / EDR
 3 - UNDETERMINED

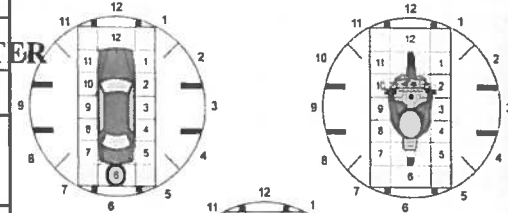
OWNER UNIT # 02, OWNER NAME: GELCO FLEET TRUST, OWNER ADDRESS: 4615 W STREETSBORO RD 203, RICHFIELD, OH 44286

DAMAGE DAMAGE SCALE 2, 1-NONE, 2-MINOR DAMAGE, 3-FUNCTIONAL DAMAGE, 4-DISABLING DAMAGE, 9-UNKNOWN

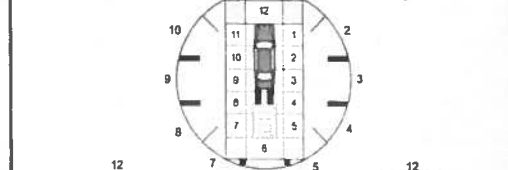
LP STATE OH, LICENSE PLATE # PKW8644, VEHICLE IDENTIFICATION # 3C6URVJG4KE551596, VEHICLE YEAR 2019, VEHICLE MAKE Ram, INSURANCE COMPANY OLD REPUBLIC INS.

DAMAGED AREA(S) INDICATE ALL THAT APPLY

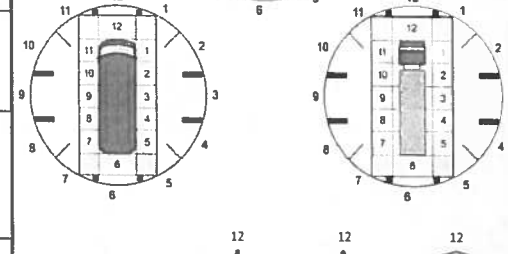
UNIT TYPE 01, PASSENGER CAR, MOTORCYCLE 2-WHEELED, GOLF CART, LIMO (LIVERY VEHICLE), PEDESTRIAN / SKATER



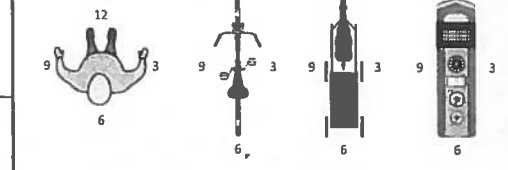
WAS VEHICLE OPERATING IN AUTONOMOUS MODE WHEN CRASH OCCURRED? 0, 1-YES 2-NO 9-OTHER/UNKNOWN



SPECIAL FUNCTION 99, NONE, TAXI, ELECTRONIC RIDE SHARING, SCHOOL TRANSPORT, BUS-TRANSIT/COMMUTER



CARGO BODY TYPE 06, NO CARGO BODY TYPE / NOT APPLICABLE, BUS, VEHICLE TOWING ANOTHER MOTORVEHICLE



VEHICLE DEFECTS 1-TURN SIGNALS, 2-HEAD LAMPS, 3-TAIL LAMPS, 4-BRAKES, 5-STEERING, 6-TIRE BLOWOUT

NO DAMAGE [0], UNDERCARRIAGE [14], TOP [13], ALL AREAS [15], UNIT NOT AT SCENE [16]

NON-MOTORIST LOCATION AT IMPACT 1-INTERSECTION-MARKED CROSSWALK, 2-INTERSECTION-UNMARKED CROSSWALK, 3-INTERSECTION-OTHER

ACTION 4, NON-CONTACT, NON-COLLISION, STRIKING, STRUCK, BOTH STRIKING & STRUCK, OTHER / UNKNOWN

INITIAL POINT OF CONTACT 06, 0-NO DAMAGE, 1-12-REFER TO UNIT DIAGRAM, 13-TOP, 14-UNDERCARRIAGE, 15-VEHICLE NOT AT SCENE DIAGRAM, 99-UNKNOWN

CONTRIBUTING CIRCUMSTANCES 14, NONE, FAILURE TO YIELD, RAN RED LIGHT, RAN STOP SIGN, UNSAFE SPEED, IMPROPER TURN

TRAFFIC TRAFFICWAY FLOW 2, TRAFFIC CONTROL 6, 1-ONE-WAY, 2-TWO WAY, 1-ROUNDBOUT, 4-STOP SIGN, 2-SIGNAL, 5-YIELD SIGN, 3-FASHER, 6-NO CONTROL

SEQUENCE OF EVENTS 21, OVERTURN/ROLLOVER, EQUIPMENT FAILURE, DEPARTURE FROM TRAIL, RAN OFF ROAD RIGHT, RAN OFF ROAD LEFT, CROSS MEDIAN

OF THROUGH LANES ON ROAD 2, RAIL GRADE CROSSING 1, 1-NOT INVOLVED, 2-INVOLVED-ACTIVE CROSSING, 3-INVOLVED-PASSIVE CROSSING

EVENTS 1, OVERTURN/ROLLOVER, EQUIPMENT FAILURE, DEPARTURE FROM TRAIL, RAN OFF ROAD RIGHT, RAN OFF ROAD LEFT, CROSS MEDIAN

UNIT / NON-MOTORIST DIRECTION FROM 4 TO 3, 1-NORTH, 5-NORTHEAST, 2-SOUTH, 6-NORTHWEST, 3-EAST, 7-SOUTHEAST, 4-WEST, 8-SOUTHWEST, 9-OTHER / UNKNOWN

FIRST HARMFUL EVENT 1, MOST HARMFUL EVENT 1

UNIT SPEED 000, POSTED SPEED 25, DETECTED SPEED 1, 1-STATED / ESTIMATED SPEED, 2-CALCULATED / EDR, 3-UNDETERMINED



MOTORIST / Non-MOTORIST

LOCAL REPORT NUMBER
2 0 2 0 - 0 0 0 0 0 5 0 1

UNIT # 0 1	NAME: LAST, FIRST, MIDDLE NASSAIB, GHASSOON, JABER	DATE OF BIRTH 0 7 0 1 1 9 8 7	AGE 3 2	GENDER F
----------------------	--	---	-------------------	--------------------

ADDRESS: STREET, CITY, STATE, ZIP
3781 OSAGE ST, Stow, OH 44224

CONTACT PHONE - INCLUDE AREA CODE

INJURIES 5	INJURED TAKEN BY	EMS AGENCY (NAME)	INJURED TAKEN TO: MEDICAL FACILITY (NAME, CITY)	SAFETY EQUIPMENT USED 0 4	<input type="checkbox"/> DOT-COMPLIANT MC HELMET	SEATING POSITION 0 1	AIR BAG USAGE 1	EJECTION 1	TRAPPED 1
OL STATE O, H	OPERATOR LICENSE NUMBER VB805065	OFFENSE CHARGED 333.03	LOCAL CODE <input checked="" type="checkbox"/>	OFFENSE DESCRIPTION Maximum Speed Limits	CITATION NUMBER 61866				
OL CLASS 4	ENDORSEMENT SELECT UP TO 2	RESTRICTION SELECT UP TO 3	DRIVER DISTRACTED BY 1	ALCOHOL / DRUG SUSPECTED <input type="checkbox"/> ALCOHOL <input type="checkbox"/> MARIJUANA <input type="checkbox"/> OTHER DRUG	CONDITION 1	ALCOHOL TEST STATUS TYPE VALUE		DRUG TEST(S) STATUS TYPE RESULT SELECT UP TO 4	

UNIT # 0 2	NAME: LAST, FIRST, MIDDLE SANDERS, JALEN, LAMART	DATE OF BIRTH 0 1 2 6 1 9 9 6	AGE 2 3	GENDER M
----------------------	--	---	-------------------	--------------------

ADDRESS: STREET, CITY, STATE, ZIP
1761 RACCOON RD, YOUNGSTOWN, OH 44515 4726

CONTACT PHONE - INCLUDE AREA CODE

INJURIES 5	INJURED TAKEN BY	EMS AGENCY (NAME)	INJURED TAKEN TO: MEDICAL FACILITY (NAME, CITY)	SAFETY EQUIPMENT USED 0 4	<input type="checkbox"/> DOT-COMPLIANT MC HELMET	SEATING POSITION 0 1	AIR BAG USAGE 1	EJECTION 1	TRAPPED 1
OL STATE O, H	OPERATOR LICENSE NUMBER UH812551	OFFENSE CHARGED	LOCAL CODE <input type="checkbox"/>	OFFENSE DESCRIPTION	CITATION NUMBER				
OL CLASS 4	ENDORSEMENT SELECT UP TO 2	RESTRICTION SELECT UP TO 3	DRIVER DISTRACTED BY 1	ALCOHOL / DRUG SUSPECTED <input type="checkbox"/> ALCOHOL <input type="checkbox"/> MARIJUANA <input type="checkbox"/> OTHER DRUG	CONDITION 1	ALCOHOL TEST STATUS TYPE VALUE		DRUG TEST(S) STATUS TYPE RESULT SELECT UP TO 4	

UNIT #	NAME: LAST, FIRST, MIDDLE	DATE OF BIRTH	AGE	GENDER
--------	---------------------------	---------------	-----	--------

ADDRESS: STREET, CITY, STATE, ZIP

CONTACT PHONE - INCLUDE AREA CODE

INJURIES	INJURED TAKEN BY	EMS AGENCY (NAME)	INJURED TAKEN TO: MEDICAL FACILITY (NAME, CITY)	SAFETY EQUIPMENT USED	<input type="checkbox"/> DOT-COMPLIANT MC HELMET	SEATING POSITION	AIR BAG USAGE	EJECTION	TRAPPED
OL STATE	OPERATOR LICENSE NUMBER	OFFENSE CHARGED	LOCAL CODE <input type="checkbox"/>	OFFENSE DESCRIPTION	CITATION NUMBER				
OL CLASS	ENDORSEMENT SELECT UP TO 2	RESTRICTION SELECT UP TO 3	DRIVER DISTRACTED BY	ALCOHOL / DRUG SUSPECTED <input type="checkbox"/> ALCOHOL <input type="checkbox"/> MARIJUANA <input type="checkbox"/> OTHER DRUG	CONDITION	ALCOHOL TEST STATUS TYPE VALUE		DRUG TEST(S) STATUS TYPE RESULT SELECT UP TO 4	

INJURIES	SEATING POSITION	AIR BAG	OL CLASS	OL RESTRICTION(S)	DRIVER DISTRACTION	TEST STATUS
1 - FATAL	1 - FRONT - LEFT SIDE (MOTORCYCLE DRIVER)	1 - NOT DEPLOYED	1 - CLASS A	1 - ALCOHOL INTERLOCK DEVICE	1 - NOT DISTRACTED	1 - NONE GIVEN
2 - SUSPECTED SERIOUS INJURY	2 - FRONT - MIDDLE	2 - DEPLOYED FRONT	2 - CLASS B	2 - CDL INTRASTATE ONLY	2 - MANUALLY OPERATING AN ELECTRONIC COMMUNICATION DEVICE (TEXTING, TYPING, DIALING)	2 - TEST REFUSED
3 - SUSPECTED MINOR INJURY	3 - FRONT - RIGHT SIDE	3 - DEPLOYED SIDE	3 - CLASS C	3 - CORRECTIVE LENSES	3 - TALKING ON HANDS-FREE COMMUNICATION DEVICE	3 - TEST GIVEN CONTAMINATED SAMPLE / UNUSABLE
4 - POSSIBLE INJURY	4 - SECOND - LEFT SIDE (MOTORCYCLE PASSENGER)	4 - DEPLOYED BOTH FRONT / SIDE	4 - REGULAR CLASS (OHIO - D)	4 - FARM WAIVER	4 - TALKING ON HAND-HELD COMMUNICATION DEVICE	4 - TEST GIVEN RESULTS KNOWN
5 - NO APPARENT INJURY	5 - SECOND - MIDDLE	5 - NOT APPLICABLE	5 - M/B MOPED ONLY	5 - EXCEPT CLASS A BUS & CLASS B BUS	5 - OTHER ACTIVITY WITH AN ELECTRONIC DEVICE	5 - TEST GIVEN RESULTS UNKNOWN
INJURED TAKEN BY	6 - SECOND - RIGHT SIDE	9 - DEPLOYMENT UNKNOWN	6 - NO VALID OL	6 - EXCEPT CLASS A & CLASS B BUS	6 - PASSENGER	ALCOHOL TEST TYPE
1 - NOT TRANSPORTED / TREATED AT SCENE	7 - THIRD - LEFT SIDE (MOTORCYCLE SIDE CAR)	EJECTION	H - HAZMAT	7 - EXCEPT TRACTOR-TRAILER	7 - OTHER DISTRACTION INSIDE THE VEHICLE	1 - NONE
2 - EMS	8 - THIRD - MIDDLE	1 - NOT EJECTED	M - MOTORCYCLE	8 - INTERMEDIATE LICENSE RESTRICTIONS	8 - OTHER DISTRACTION OUTSIDE THE VEHICLE	2 - BLOOD
3 - POLICE	9 - THIRD - RIGHT SIDE	2 - PARTIALLY EJECTED	P - PASSENGER	9 - LEARNER'S PERMIT PEDESTRIAN	9 - OTHER / UNKNOWN	3 - URINE
4 - OTHER / UNKNOWN	10 - STEEP SECTION - TRUCK CAB	3 - TOTALLY EJECTED	T - TANKER	10 - LIMITED TO DAYLIGHT ONLY	10 - OTHER / UNKNOWN	4 - BREATH
SAFETY EQUIPMENT	11 - PASSENGER IN UNENCLDED CARGO AREA (NON-TRAILING UNIT) BUS, PICKUP WITH CAP	4 - NOT APPLICABLE	U - UNIFORMED	11 - LIMITED TO EMPLOYMENT	11 - OTHER / UNKNOWN	5 - OTHER
1 - NONE USED	12 - PASSENGER IN UNENCLDED CARGO AREA (NON-TRAILING UNIT) BUS, PICKUP WITH CAP	TRAPPED	V - MOTORCYCLE	12 - LIMITED - OTHER	12 - OTHER / UNKNOWN	DRUG TEST TYPE
2 - SHOULDER BELT ONLY USED	13 - PASSENGER IN UNENCLDED CARGO AREA	1 - NOT TRAPPED	R - THREE WHEEL MOTORCYCLE	13 - MEDICAL DEVICES (SPECIAL BRAKE, HAND CONTROLS OR OTHER ADAPTIVE DEVICES)	13 - OTHER / UNKNOWN	1 - URINE
3 - LAP BELT ONLY USED	14 - PASSENGER IN UNENCLDED CARGO AREA	2 - EXTRICATED BY MECHANICAL MEANS	S - SCHEDULED BUS	14 - MILITARY VEHICLES ONLY	14 - OTHER / UNKNOWN	2 - BLOOD
4 - SHOULDER & LAP BELT USED	15 - TRAILING UNIT	3 - FREED BY NON-MECHANICAL MEANS	T - DOUBLE & TRIPLE TRAILER	15 - MOTOR VEHICLES WITHOUT AIR BRAKES	15 - OTHER / UNKNOWN	3 - URINE
5 - CHILD RESTRAINT SYSTEM - FORWARD FACING	16 - RIDING ON VEHICLE EXTERIOR (NON-TRAILING UNIT)	GENDER	X - TANKER / HAZMAT	16 - OUTSIDE MIRROR	16 - OTHER / UNKNOWN	4 - OTHER
6 - CHILD RESTRAINT SYSTEM - REAR FACING	17 - NON-MOTORIST	F - FEMALE		17 - PROSTHETIC AID	17 - OTHER / UNKNOWN	DRUG TEST RESULT(S)
7 - BOOSTER SEAT	99 - OTHER / UNKNOWN	M - MALE		18 - OTHER	18 - OTHER / UNKNOWN	1 - AMPHETAMINES
8 - HELMET USED		U - OTHER / UNKNOWN				2 - BARBITURATES
9 - PROTECTIVE PADS USED (ELBOW, KNEES ETC)						3 - BENZODIAZEPINES
10 - REFLECTIVE CLOTHING						4 - CANNABINOIDS
11 - LIGHTING - PEDESTRIAN / BICYCLE ONLY						5 - COCAINE
99 - OTHER / UNKNOWN						6 - OPIATES/OPIOIDS
						7 - OTHER
						8 - NEGATIVE RESULTS