
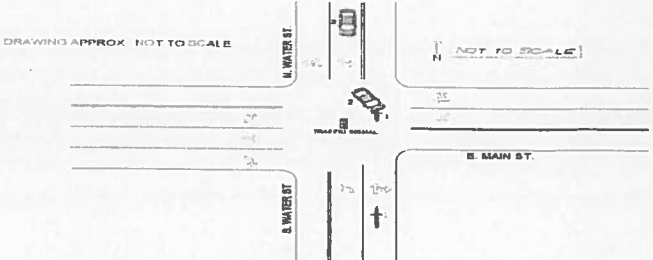


TRAFFIC CRASH REPORT

*DENOTES MANDATORY FIELD FOR SUPPLEMENT REPORT

LOCAL REPORT NUMBER*

<input checked="" type="checkbox"/> PHOTOS TAKEN <input type="checkbox"/> OH-2 <input type="checkbox"/> OH-3 <input type="checkbox"/> SECONDARY CRASH <input type="checkbox"/> OH-1P <input type="checkbox"/> OTHER <input type="checkbox"/> PRIVATE PROPERTY		LOCAL INFORMATION REPORTING AGENCY NAME* City of Kent Police		NCIC* 06703		2020-00011879			
COUNTY* 67 LOCALITY* 1 <small>1-CITY 2-VILLAGE 3-TOWNSHIP</small>		LOCATION: CITY, VILLAGE, TOWNSHIP* Kent		CRASH DATE / TIME* 07292020/2015		NUMBER OF UNITS 02			
ROUTE TYPE ROUTE NUMBER PREFIX <small>1-NORTH 2-SOUTH 3-EAST 4-WEST</small>		LOCATION ROAD NAME WATER		ROAD TYPE S T		UNIT IN ERROR 98-ANIMAL 99-UNKNOWN 02			
ROUTE TYPE ROUTE NUMBER PREFIX <small>1-NORTH 2-SOUTH 3-EAST 4-WEST</small>		REFERENCE ROAD NAME (ROAD, MILEPOST, HOUSE #) MAIN		ROAD TYPE S T		CRASH SEVERITY 1-FATAL 2-SERIOUS INJURY SUSPECTED 3-MINOR INJURY SUSPECTED 4-INJURY POSSIBLE 5-PROPERTY DAMAGE ONLY 5			
REFERENCE POINT 1-INTERSECTION 2-MILE POST 3-HOUSE # 1		DIRECTION FROM REFERENCE 1-NORTH 2-SOUTH 3-EAST 4-WEST 2		ROUTE TYPE IR-INTERSTATE ROUTE(TP) US-FEDERAL US ROUTE SR-STATE ROUTE CR-NUMBERED COUNTY ROUTE TR-NUMBERED TOWNSHIP ROUTE		ROAD TYPE AL-ALLEY HW-HIGHWAY RD-ROAD AV-AVENUE LA-LANE SQ-SQUARE BL-BOULEVARD MP-MILEPOST ST-STREET CR-CIRCLE OV-OVAL TE-TERRACE CT-COURT PK-PARKWAY TL-TRAIL DR-DRIVE PI-PIKE WA-WAY HE-HEIGHTS PL-PLACE			
DISTANCE FROM REFERENCE 1		DISTANCE UNIT OF MEASURE 1-MILES 2-FEET 3-YARDS 1		INTERSECTION RELATED <input checked="" type="checkbox"/> WITHIN INTERSECTION OR ON APPROACH <input type="checkbox"/> WITHIN INTERCHANGE AREA NUMBER OF APPROACHES 4		ROADWAY <input type="checkbox"/> ROADWAY DIVIDED			
LOCATION OF FIRST HARMFUL EVENT 1-ON ROADWAY 9-CROSSOVER 2-ON SHOULDER 10-DRIVEWAY/ALLEY ACCESS 3-TV MEDIAN 11-RAILWAY GRADE CROSSING 4-ON ROADSIDE 12-SHARED USE PATHS OR TRAILS 5-ON GORE 13-BIKE LANE 6-OUTSIDE TRAFFIC WAY 14-TOLL BOOTH 7-ON RAMP 99-OTHER / UNKNOWN 01				MANNER OF CRASH COLLISION/IMPACT 1-NOT COLLISION BETWEEN TWO MOTOR VEHICLES IN TRANSPORT 2-REAR-END 3-HEAD-ON 4-REAR-TO-REAR 5-BACKING 6-ANGLE 7-SIDESWIPE, SAME DIRECTION 8-SIDESWIPE, OPPOSITE DIRECTION 9-OTHER / UNKNOWN 6				DIRECTION OF TRAVEL 1-NORTH 2-SOUTH 3-EAST 4-WEST 1	
<input type="checkbox"/> WORK ZONE RELATED <input type="checkbox"/> WORKERS PRESENT <input type="checkbox"/> LAW ENFORCEMENT PRESENT <input type="checkbox"/> ACTIVE SCHOOL ZONE		WORK ZONE TYPE 1-LANE CLOSURE 2-LANE SHIFT/CROSSOVER 3-WORK ON SHOULDER OR MEDIAN 4-INTERMITTENT OR MOVING WORK 5-OTHER		LOCATION OF CRASH IN WORK ZONE 1-BEFORE THE 1ST WORK ZONE WARNING SIGN 2-ADVANCE WARNING AREA 3-TRANSITION AREA 4-ACTIVITY AREA 5-TERMINATION AREA		CONTOUR 1 1-STRAIGHT LEVEL 2-STRAIGHT GRADE 3-CURVE LEVEL 4-CURVE GRADE 9-OTHER/UNKNOWN			
LIGHT CONDITION 1-DAYLIGHT 2-DAWN/DUSK 3-DARK - LIGHTED ROADWAY 4-DARK - ROADWAY NOT LIGHTED 5-DARK - UNKNOWN ROADWAY LIGHTING 9-OTHER / UNKNOWN 1		WEATHER 1-CLEAR 6-SNOW 2-CLOUDY 7-SEVERE CROSSWINDS 3-FOG, SMOG, SMOKE 8-BLOWING SAND, SOIL, DIRT, SNOW 4-RAIN 9-FREEZING RAIN OR FREEZING DRIZZLE 5-SLEET, HAIL 99-OTHER / UNKNOWN 01		MEDIAN TYPE 1-DIVIDED FLUSH MEDIAN (<4 FEET) 2-DIVIDED FLUSH MEDIAN (≥4 FEET) 3-DIVIDED, DEPRESSED MEDIAN (ANY TYPE) 4-DIVIDED, RAISED MEDIAN (ANY TYPE) 9-OTHER/UNKNOWN		SURFACE 2 1-CONCRETE 2-BLACKTOP, BITUMINOUS, ASPHALT 3-BRICK/BLOCK 4-SLAG, GRAVEL, STONE 5-DIRT 9-OTHER/UNKNOWN			
NARRATIVE 20-11879 UNIT 1 WAS TRAVELING NORTH BOUND ON S. WATER ST. APPROACHING A GREEN LIGHT AT E. MAIN ST. UNIT 2 WAS TRAVELING SOUTH BOUND ON N. WATER ST. APPROACHING A GREEN LIGHT AT E. MAIN ST. UNIT 2 TURNED LEFT (EAST) AT THE				<div style="text-align: right;">  <p>Indicate the north direction with an "N" on the compass diagram.</p> </div> <div style="text-align: center;">  <p>DRAWING APPROX. NOT TO SCALE</p> </div>					
CRASH REPORTED DATE / TIME 07292020/2015		DISPATCH DATE / TIME 07292020/2016		ARRIVAL DATE / TIME 07292020/2018		SCENE CLEARED DATE / TIME 07292020/2113			
TOTAL TIME ROADWAY CLOSED 058		OTHER INVESTIGATION TIME 030		TOTAL MINUTES 087		OFFICER'S NAME* Lipseey, Nicole			
OFFICER'S BADGE NUMBER* 212		CHECKED BY OFFICER'S NAME* Bowen, Jared		CHECKED BY OFFICER'S BADGE NUMBER* 214		REPORT TAKEN BY <input checked="" type="checkbox"/> POLICE AGENCY <input type="checkbox"/> MOTORIST <input type="checkbox"/> SUPPLEMENT (CORRECTION OR ADDITION TO AN EXISTING REPORT SENT TO COPS)			

OWNER

UNIT # 01 OWNER NAME: LAST, FIRST, MIDDLE (☑ SAME AS DRIVER)
HAUCK, JESSE, RAYMOND

OWNER ADDRESS: STREET, CITY, STATE, ZIP (☑ SAME AS DRIVER)
2576 L'ERMITAGE PL, Stow, OH 44224

COMMERCIAL CARRIER: NAME, ADDRESS, CITY, STATE, ZIP

OWNER PHONE: INCLUDE AREA CODE (☑ SAME AS DRIVER)

COMMERCIAL CARRIER PHONE: INCLUDE AREA CODE

VEHICLE

LP STATE OH LICENSE PLATE # CIS92 VEHICLE IDENTIFICATION # JYARJ28E4HA000214 VEHICLE YEAR 2017 VEHICLE MAKE Yamaha

INSURANCE VERIFIED INSURANCE COMPANY GEICO INSURANCE POLICY # 4496223274 COLOR BLU VEHICLE MODEL YZF600

TYPE OF USE: COMMERCIAL GOVERNMENT IN EMERGENCY RESPONSE

US DOT # _____ TOWED BY: COMPANY NAME Joess Auto

INTERLOCK DEVICE EQUIPPED HIT/SKIP UNIT #OCCUPANTS 01 VEHICLE WEIGHT GVWR/GCWR: 1 - ≤10K LBS, 2 - 10,001 - 26K LBS, 3 - >26K LBS

HAZARDOUS MATERIAL: MATERIAL RELEASED, PLACARD

UNIT TYPE 07: 1-PASSENGER CAR, 2-PASSENGER VAN (MINIVAN), 3-SPORT UTILITY VEHICLE, 4-PICK UP, 5-CARGO VAN, 6-VAN (9-15 SEATS), 7-MOTORCYCLE 2-WHEELED, 8-MOTORCYCLE 3-WHEELED, 9-AUTOCYCLE, 10-MOPEL OR MOTORIZED BICYCLE, 11-ALL TERRAIN VEHICLE (ATV/UTV), 12-GOLF CART, 13-SNOWMOBILE, 14-SINGLE UNIT TRUCK, 15-SEMI-TRACTOR, 16-FARM EQUIPMENT, 17-MOTORHOME, 18-LIMO (LIVERY VEHICLE), 19-BUS (16+ PASSENGERS), 20-OTHER VEHICLE, 21-HEAVY EQUIPMENT, 22-ANIMAL WITH RIDER OR ANIMAL-DRAWN VEHICLE, 23-PEDESTRIAN / SKATER, 24-WHEELCHAIR (ANY TYPE), 25-OTHER NON-MOTORIST, 26-BICYCLE, 27-TRAIN, 99-UNKNOWN OR HIT/SKIP

OF TRAILING UNITS 0

WAS VEHICLE OPERATING IN AUTONOMOUS MODE WHEN CRASH OCCURRED? 2 (1-YES, 2-NO, 9-OTHER/UNKNOWN) AUTONOMOUS MODE LEVEL 0 (0-NO AUTOMATION, 1-DRIVER ASSISTANCE, 2-PARTIAL AUTOMATION, 3-CONDITIONAL AUTOMATION, 4-HIGH AUTOMATION, 5-FULL AUTOMATION, 9-UNKNOWN)

SPECIAL FUNCTION 01: 1-NONE, 2-TAXI, 3-ELECTRONIC RIDE SHARING, 4-SCHOOL TRANSPORT, 5-BUS-TRANSIT/COMMUTER, 6-BUS-CHARTER/TOUR, 7-BUS-INTERCITY, 8-BUS-SHUTTLE, 9-BUS-OTHER, 10-AMBULANCE, 11-FIRE, 12-MILITARY, 13-POLICE, 14-PUBLIC UTILITY, 15-CONSTRUCTION EQUIPMENT, 16-FARM, 17-MOWING, 18-SNOW REMOVAL, 19-TOWING, 20-SAFETY SERVICE PATROL, 21-MAIL CARRIER, 99-OTHER/UNKNOWN

CARGO BODY TYPE 01: 1-NO CARGO BODY TYPE / NOT APPLICABLE, 2-BUS, 3-VEHICLE TOWING ANOTHER MOTOR VEHICLE, 4-LOGGING, 5-INTERMODAL CONTAINER CHASSIS, 6-CARGO VAN/ENCLOSED BOX, 7-GRAIN/CHIPS/GRAVEL, 8-POLE, 9-CARGO TANK, 10-FLAT BED, 11-DUMP, 12-CONCRETE MIXER, 13-AUTO TRANSPORTER, 14-GARBAGE/REFUSE, 99-OTHER/UNKNOWN

VEHICLE DEFECTS: 1-TURN SIGNALS, 2-HEAD LAMPS, 3-TAIL LAMPS, 4-BRAKES, 5-STEERING, 6-TIRE BLOWOUT, 7-WORN OR SLICK TIRES, 8-TRAILER EQUIPMENT DEFECTIVE, 9-MOTOR TROUBLE, 10-DISABLED FROM PRIOR ACCIDENT, 99-OTHER/UNKNOWN

EVENT(S)

NON-MOTORIST LOCATION AT IMPACT 01: 1-INTERSECTION-MARKED CROSSWALK, 2-INTERSECTION-UNMARKED CROSSWALK, 3-INTERSECTION-OTHER, 4-WIDELOCK-MARKED CROSSWALK, 5-TRAVEL LANE-Other Location, 6-BICYCLE LANE, 7-SHOULDER / ROADSIDE, 8-SIDEWALK, 9-MEDIA/CROSSING ISLAND, 10-DRIVEWAY ACCESS, 11-SHARED USE PATHS OR TRAILS, 12-FIRST RESPONDER AT INCIDENT SCENE, 99-OTHER / UNKNOWN

ACTION 4: 1-NON-CONTACT, 2-NON-COLLISION, 3-STRIKING, 4-STRUCK, 5-BOTH STRIKING & STRUCK, 9-OTHER / UNKNOWN

PRE-CRASH ACTIONS 01: 1-STRAIGHT AHEAD, 2-BACKING, 3-CHANGING LANES, 4-OVERTAKING/PASSING, 5-MAKING RIGHT TURN, 6-MAKING LEFT TURN, 7-MAKING U-TURN, 8-ENTERING TRAFFIC LANE, 9-LEAVING TRAFFIC LANE, 10-PARKED, 11-SLOWING OR STOPPED IN TRAFFIC, 12-DRIVERLESS, 13-NEGOTIATING A CURVE, 14-ENTERING OR CROSSING SPECIFIED LOCATION, 15-WALKING, RUNNING, JOGGING, PLAYING, 16-WORKING, 17-PUSHING VEHICLE, 18-APPROACHING OR LEAVING VEHICLE, 19-STANDING, 20-OTHER NON-MOTORIST, 21-STANDING OUTSIDE DISABLED VEHICLE, 99-OTHER / UNKNOWN

CONTRIBUTING CIRCUMSTANCES 01: 1-NONE, 2-FAILURE TO YIELD, 3-RAN RED LIGHT, 4-RAN STOP SIGN, 5-UNSAFE SPEED, 6-IMPROPER TURN, 7-LEFT OF CENTER, 8-FOLLOWING TOO CLOSE / ACDA, 9-IMPROPER LANE CHANGE, 10-IMPROPER PASSING, 11-DROVE OFF ROAD, 12-IMPROPER BACKING, 13-IMPROPER START FROM A PARKED POSITION, 14-STOPPED OR PARKED ILLEGALLY, 15-SWERVING TO AVOID, 16-WRONG WAY, 17-VISION OBSTRUCTION, 18-OPERATING DEFECTIVE EQUIPMENT, 19-LOAD SHIFTING/FALLING/SPILLING, 20-IMPROPER CROSSING, 21-LYING IN ROADWAY, 22-NOT DISCERNIBLE, 23-OPENING DOOR INTO ROADWAY, 99-OTHER IMPROPER ACTION

SEQUENCE OF EVENTS

1 20: 1-OVERTURN/ROLL-OVER, 2-FIRE/EXPLOSION, 3-IMMERSION, 4-JACKKNIFE, 5-CARGO / EQUIPMENT LOSS OR SHIFT, 6-EQUIPMENT FAILURE, 7-SEPARATION OF UNITS, 8-RAN OFF ROAD RIGHT, 9-RAN OFF ROAD LEFT, 10-CROSS MEDIAN, 11-CROSS CENTERLINE - OPPOSITE DIRECTION OF TRAVEL, 12-DOWNHILL RUNAWAY, 13-OTHER NON-COLLISION, 14-PEDESTRIAN, 15-PEDAL CYCLE, 16-RAILWAY VEHICLE, 17-ANIMAL - FARM, 18-ANIMAL - DEER, 19-ANIMAL - OTHER, 20-MOTOR VEHICLE IN TRANSPORT, 21-PARKED MOTOR VEHICLE, 22-WORK ZONE MAINTENANCE EQUIPMENT, 23-STRUCK BY FALLING, SHIFTING CARGO OR ANYTHING SET IN MOTION BY A MOTOR VEHICLE, 24-OTHER MOVABLE OBJECT

COLLISION WITH FIXED OBJECT - STRUCK

25-IMPACT ATTENUATOR / CRASH CUSHION, 26-BRIDGE OVERHEAD STRUCTURE, 27-BRIDGE PIER OR ABUTMENT, 28-BRIDGE PARAPET, 29-BRIDGE RAIL, 30-GUARDRAIL FACE, 31-GUARDRAIL END, 32-PORTABLE BARRIER, 33-MEDIAN CABLE BARRIER, 34-MEDIAN GUARDRAIL BARRIER, 35-MEDIAN CONCRETE BARRIER, 36-MEDIAN OTHER BARRIER, 37-TRAFFIC SIGN POST, 38-OVERHEAD SIGN POST, 39-LIGHT / LUMINARIES SUPPORT, 40-UTILITY POLE, 41-OTHER POST, POLE OR SUPPORT, 42-CULVERT, 43-CURB, 44-DITCH, 45-EMBANKMENT, 46-FENCE, 47-MAILBOX, 48-TREE, 49-FIRE HYDRANT, 50-WORK ZONE MAINTENANCE EQUIPMENT, 51-WALL, 52-BUILDING, 53-TUNNEL, 54-OTHER FIXED OBJECT, 99-OTHER / UNKNOWN

FIRST HARMFUL EVENT 1 MOST HARMFUL EVENT 1

LOCAL REPORT NUMBER
2020-00011879

DAMAGE

DAMAGE SCALE 4: 1-NONE, 2-MINOR DAMAGE, 3-FUNCTIONAL DAMAGE, 4-DISABLING DAMAGE, 9-UNKNOWN

DAMAGED AREA(S) INDICATE ALL THAT APPLY

INITIAL POINT OF CONTACT 1, 2: 0-NO DAMAGE, 1-12-REFER TO UNIT DIAGRAM, 13-TOP, 14-UNDERCARRIAGE, 15-VEHICLE NOT AT SCENE, 99-UNKNOWN

TRAFFIC

TRAFFICWAY FLOW 2: 1-ONE-WAY, 2-TWO-WAY

TRAFFIC CONTROL 2: 1-ROUNDBOUT, 2-SIGNAL, 3-FLASHER, 4-STOP SIGN, 5-YIELD SIGN, 6-NO CONTROL

OF THROUGH LANES ON ROAD 2

RAIL GRADE CROSSING 1: 1-NOT INVOLVED, 2-INVOLVED-ACTIVE CROSSING, 3-INVOLVED-PASSIVE CROSSING

UNIT / NON-MOTORIST DIRECTION FROM 2 TO 1: 1-NORTH, 2-SOUTH, 3-EAST, 4-WEST, 5-NORTHEAST, 6-NORTHWEST, 7-SOUTHEAST, 8-SOUTHWEST, 9-OTHER / UNKNOWN

UNIT SPEED 020

POSTED SPEED 25

DETECTED SPEED 1: 1-STARTED / ESTIMATED SPEED, 2-CALCULATED / EDR, 3-UNDETERMINED

OWNER

UNIT # 02 OWNER NAME: LAST, FIRST, MIDDLE (☐ SAME AS DRIVER)
DROZDIK, ANNA, M

OWNER ADDRESS: STREET, CITY, STATE, ZIP (☐ SAME AS DRIVER)
1773 MAIN ST 14, Franklin Twp, OH 44202

COMMERCIAL CARRIER: NAME, ADDRESS, CITY, STATE, ZIP
COMMERCIAL CARRIER PHONE: INCLUDE AREA CODE

VEHICLE

LP STATE OH LICENSE PLATE # FOG774 VEHICLE IDENTIFICATION # 19XFB2F5XCE092507 VEHICLE YEAR 2012 VEHICLE MAKE Honda

INSURANCE VERIFIED INSURANCE COMPANY THE GENERAL INSURANCE POLICY # OH4788643 COLOR BLK VEHICLE MODEL CIVIC

TYPE OF USE
 COMMERCIAL GOVERNMENT IN EMERGENCY RESPONSE

US DOT # _____ TOWED BY: COMPANY NAME _____

INTERLOCK DEVICE EQUIPPED HIT/SKIP UNIT #OCCUPANTS 01

VEHICLE WEIGHT GVWR/GCWR
 1 - ≤10K LBS.
 2 - 10,001 - 26K LBS.
 3 - >26K LBS.

HAZARDOUS MATERIAL
 MATERIAL RELEASED CLASS # _____ PLACARD ID # _____
 PLACARD

UNIT TYPE 01

1 - PASSENGER CAR 7 - MOTORCYCLE 2-WHEELED 12 - GOLF CART 18 - LIMO (LIVERY VEHICLE) 23 - PEDESTRIAN / SKATER
 2 - PASSENGER VAN (MINIVAN) 8 - MOTORCYCLE 3-WHEELED 13 - SNOWMOBILE 19 - BUS (16+ PASSENGERS) 24 - WHEELCHAIR (ANY TYPE)
 3 - SPORT UTILITY VEHICLE 9 - AUTOCYCLE 14 - SINGLE UNIT TRUCK 20 - OTHER VEHICLE 25 - OTHER NON-MOTORIST
 4 - PICKUP 10 - MOPED OR MOTORIZED BICYCLE 15 - SEMI-TRACTOR 21 - HEAVY EQUIPMENT 26 - BICYCLE
 5 - CARGO VAN 11 - ALL-TERRAIN VEHICLE (ATV / UTV) 16 - FARM EQUIPMENT 22 - ANIMAL WITH RIDER OR ANIMAL-DRAWN VEHICLE 27 - TRAIN
 6 - VAN (9-15 SEATS) 17 - MOTORHOME 99 - UNKNOWN OR HIT/SKIP

OF TRAILING UNITS _____

WAS VEHICLE OPERATING IN AUTONOMOUS MODE WHEN CRASH OCCURRED? 2

1 - YES 2 - NO 9 - OTHER / UNKNOWN

AUTONOMOUS MODE LEVEL 0

0 - NO AUTOMATION 1 - DRIVER ASSISTANCE 2 - PARTIAL AUTOMATION 3 - CONDITIONAL AUTOMATION 4 - HIGH AUTOMATION 5 - FULL AUTOMATION 9 - UNKNOWN

SPECIAL FUNCTION 01

1 - NONE 6 - BUS - CHARTER/TOUR 11 - FIRE 16 - FARM 21 - MAIL CARRIER
 2 - TAXI 7 - BUS - INTERCITY 12 - MILITARY 17 - MOWING 99 - OTHER / UNKNOWN
 3 - ELECTRONIC RIDE SHARING 8 - BUS - SHUTTLE 13 - POLICE 18 - SNOW REMOVAL
 4 - SCHOOL TRANSPORT 9 - BUS - OTHER 14 - PUBLIC UTILITY 19 - TOWING
 5 - BUS - TRANSITION/MUTTER 10 - AMBULANCE 15 - CONSTRUCTION EQUIPMENT 20 - SAFETY SERVICE PATROL

CARGO BODY TYPE 01

1 - NO CARGO BODY TYPE (NOT APPLICABLE) 3 - VEHICLE TOWING ANOTHER MOTORVEHICLE 5 - INTERMODAL CONTAINER CHASSIS 8 - POLE 12 - CONCRETE MIXER
 2 - BUS 4 - LOGGING 6 - CARGO VAN/ ENCLOSED BOX 9 - CARGO TANK 13 - AUTO TRANSPORTER
 7 - GRAIN/CHIPS GRAVEL 10 - FLAT BED 14 - GARBAGE/REFUSE 99 - OTHER / UNKNOWN
 11 - DUMP 99 - OTHER / UNKNOWN

VEHICLE DEFECTS

1 - TURN SIGNALS 4 - BRAKES 7 - WORK OR SLACK TIRES 9 - MOTOR TROUBLE 10 - DISABLED FROM PRIOR ACCIDENT
 2 - HEAD LAMPS 5 - STEERING 8 - TRAILER EQUIPMENT DEFECTIVE
 3 - TAIL LAMPS 6 - TIRE BLEW OUT

NON-MOTORIST LOCATION AT IMPACT 3

1 - INTERSECTION - MARKED CROSSWALK 3 - INTERSECTION - OTHER 6 - BICYCLE LANE 9 - MEDIA/CROSSING ISLAND 12 - FIRST RESPONDER AT INCIDENT SCENE
 2 - INTERSECTION - UNMARKED CROSSWALK 4 - MIDDLE - MARKED CROSSWALK 7 - SHOULDER / ROADSIDE 10 - DRIVEWAY ACCESS 13 - DRIVEWAY ACCESS
 5 - TRAVEL LANE - OTHER LOCATION 8 - SIDEWALK 11 - SHARED USE PATHS OR TRAILS 99 - OTHER / UNKNOWN

ACTION 3 PRE-CRASH ACTIONS 06

1 - NON-CONTACT 1 - STRAIGHT-AHEAD 7 - MAKING U-TURN 13 - NEGOTIATING A CURVE 18 - APPROACHING OR LEAVING VEHICLE
 2 - NON-COLLISION 2 - BACKING 8 - ENTERING TRAFFIC LANE 14 - ENTERING OR CROSSING SPECIFIED LOCATION 19 - STANDING
 3 - STRIKING 3 - CHANGING LANES 9 - LEAVING TRAFFIC LANE 15 - WALKING, RUNNING, JOGGING, PLAYING 20 - OTHER NON-MOTORIST
 4 - STRUCK 4 - OVERTAKING/PASSING 10 - PARKED 16 - WORKING 21 - STANDING OUTSIDE DISABLED VEHICLE
 5 - BOTH STRIKING & STRUCK 5 - MAKING RIGHT TURN 11 - SLOWING OR STOPPED IN TRAFFIC 17 - PUSHING VEHICLE 99 - OTHER / UNKNOWN
 6 - MAKING LEFT TURN 12 - DRIVERLESS 99 - OTHER / UNKNOWN

CONTRIBUTING CIRCUMSTANCES 02

1 - NONE 7 - LEFT OF CENTER 13 - IMPROPER START FROM A PARKED POSITION 17 - VISION OBSTRUCTION 21 - LYING IN ROADWAY
 2 - FAILURE TO YIELD 8 - FOLLOWING TOO CLOSE / ACDA 14 - STOPPED OR PARKED ILLEGALLY 18 - OPERATING DEFECTIVE EQUIPMENT 22 - NOT DISCERNIBLE
 3 - RAN RED LIGHT 9 - IMPROPER LANE CHANGE 15 - SWERVING TO AVOID 19 - LOAD SHIFTING/FALLING/SPILLING 23 - OPENING DOOR INTO ROADWAY
 4 - RAN STOP SIGN 10 - IMPROPER PASSING 16 - WRONG WAY 20 - IMPROPER CROSSING 99 - OTHER IMPROPER ACTION
 5 - UNSAFE SPEED 11 - DROVE OFF ROAD 17 - SWERVING TO AVOID 21 - Lying in Roadway
 6 - IMPROPER LANE 12 - IMPROPER BACKING

SEQUENCE OF EVENTS

1 20 1 - OVERTURN/ROLLOVER 6 - EQUIPMENT FAILURE 11 - CROSS CENTERLINE - OPPOSITE DIRECTION OF TRAVEL 16 - RAILWAY VEHICLE 22 - WORK ZONE MAINTENANCE EQUIPMENT
 2 1 2 - FIRE/EXPLOSION 7 - SEPARATION OF UNITS 12 - DOWNHILL RUNAWAY 17 - ANIMAL - FARM 23 - STRUCK BY FALLING, SHIFTING CARGO OR ANYTHING SET IN MOTION BY A MOTOR VEHICLE
 3 1 3 - IMMERSION 8 - RAN OFF ROAD RIGHT 13 - OTHER NON-COLLISION 18 - ANIMAL - DEER 24 - OTHER MOVABLE OBJECT
 4 1 4 - JACKKNIFE 9 - RAN OFF ROAD LEFT 14 - PEDESTRIAN 19 - ANIMAL - OTHER 20 - MOTORVEHICLE IN TRANSPORT
 5 1 5 - CARGO / EQUIPMENT LOSS OR SHIFT 10 - CROSS MEDIAN 15 - PEDALCYCLE 21 - PARKED MOTOR VEHICLE

COLLISION WITH FIXED OBJECT - STRUCK

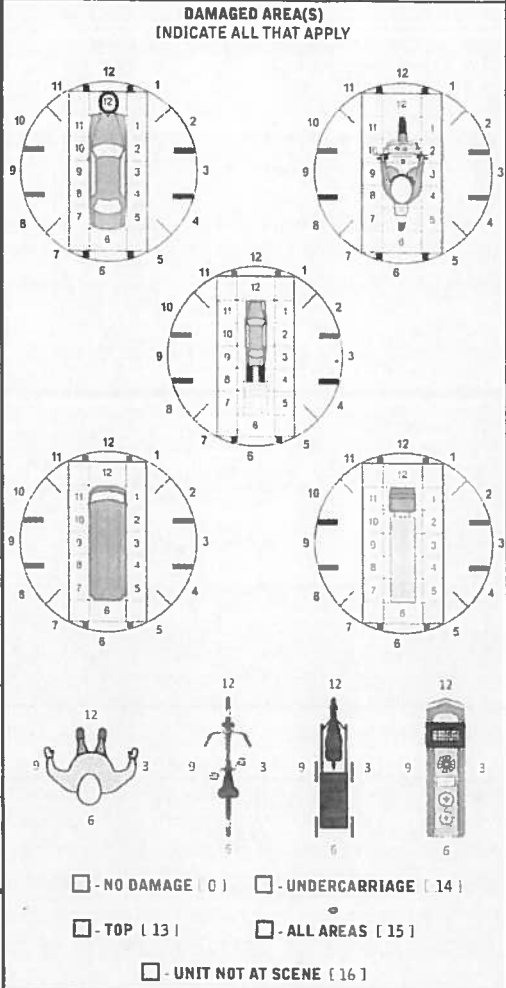
25 - IMPACT ATTENUATOR / CRASH CUSHION 31 - GUARDRAIL END 37 - TRAFFIC SIGN POST 43 - CURB 50 - WORK ZONE MAINTENANCE EQUIPMENT
 26 - BRIDGE OVERHEAD STRUCTURE 32 - PORTABLE BARRIER 38 - OVERHEAD SIGN POST 44 - DITCH 51 - WALL
 27 - BRIDGE PIER OR ABUTMENT 33 - MEDIAN CABLE BARRIER 39 - LIGHT / LUMINARIES SUPPORT 45 - EMBANKMENT 52 - BUILDING
 28 - BRIDGE PARAPET 34 - MEDIAN GUARDRAIL BARRIER 40 - UTILITY POLE 46 - FENCE 53 - TUNNEL
 29 - BRIDGE RAIL 35 - MEDIAN CONCRETE BARRIER 41 - OTHER POST, POLE OR SUPPORT 47 - MAILBOX 54 - OTHER FIXED OBJECT
 30 - GUARDRAIL FACE 36 - MEDIAN OTHER BARRIER 42 - CULVERT 48 - TREE 99 - OTHER / UNKNOWN

FIRST HARMFUL EVENT 1 MOST HARMFUL EVENT 1

DAMAGE

DAMAGE SCALE 2

1 - NONE 3 - FUNCTIONAL DAMAGE
 2 - MINOR DAMAGE 4 - DISABLING DAMAGE
 9 - UNKNOWN



INITIAL POINT OF CONTACT

0 - NO DAMAGE 14 - UNDERCARRIAGE
1 2 1-12 - REFER TO UNIT DIAGRAM 15 - VEHICLE NOT AT SCENE
 13 - TOP 99 - UNKNOWN

TRAFFIC

TRAFFICWAY FLOW 2

1 - ONE-WAY 2 - TWO-WAY

TRAFFIC CONTROL 2

1 - ROUNDABOUT 4 - STOP SIGN
 2 - SIGNAL 5 - YIELD SIGN
 3 - FLASHER 6 - NO CONTROL

OF THROUGH LANES ON ROAD 2

RAIL GRADE CROSSING 1

1 - NOT INVOLVED
 2 - INVOLVED-ACTIVE CROSSING
 3 - INVOLVED-PASSIVE CROSSING

UNIT / NON-MOTORIST DIRECTION

FROM 1 TO 3

1 - NORTH 5 - NORTHEAST
 2 - SOUTH 6 - NORTHWEST
 3 - EAST 7 - SOUTHEAST
 4 - WEST 8 - SOUTHWEST
 9 - OTHER / UNKNOWN

UNIT SPEED 0 1 5

POSTED SPEED 2 5

DETECTED SPEED 1

1 - STATED / ESTIMATED SPEED
 2 - CALCULATED / EDR
 3 - UNDETERMINED

MOTORIST / Non-MOTORIST

LOCAL REPORT NUMBER
2,0,2,0 - 0,0,0,1,1,8,7,9

UNIT # 0,1	NAME: LAST, FIRST, MIDDLE HAUCK, JESSE, RAYMOND			DATE OF BIRTH 0,7,0,7,1,9,9,6		AGE 2,4	GENDER M			
ADDRESS: STREET, CITY, STATE, ZIP 2576 L'ERMITAGE PL, Stow, OH 44224				CONTACT PHONE - INCLUDE AREA CODE						
INJURIES 5	INJURED TAKEN BY	EMS AGENCY (NAME)	INJURED TAKEN TO: MEDICAL FACILITY (NAME, CITY)	SAFETY EQUIPMENT USED 0,8	<input checked="" type="checkbox"/> DOT-COMPLIANT MC HELMET	SEATING POSITION 0,1	AIR BAG USAGE 5	EJECTION 1	TRAPPED 1	
OL STATE O,H	OPERATOR LICENSE NUMBER		OFFENSE CHARGED	LOCAL CODE <input type="checkbox"/>	OFFENSE DESCRIPTION		CITATION NUMBER			
OL CLASS 4	ENDORSEMENT SELECT UP TO 2	RESTRICTION SELECT UP TO 3	DRIVER DISTRACTED BY 1	ALCOHOL / DRUG SUSPECTED <input type="checkbox"/> ALCOHOL <input type="checkbox"/> MARIJUANA <input type="checkbox"/> OTHER DRUG		CONDITION 1	ALCOHOL TEST STATUS: 1, 1 TYPE: 1, 1 VALUE: 1, 1		DRUG TEST(S) STATUS: 1, 1 TYPE: 1, 1 RESULT: SELECT UP TO 4	

UNIT # 0,2	NAME: LAST, FIRST, MIDDLE DROZDIK, ANNA, M			DATE OF BIRTH 0,4,2,2,1,9,9,1		AGE 2,9	GENDER F			
ADDRESS: STREET, CITY, STATE, ZIP 1773 E MAIN ST 14, Franklin Twp, OH 44202				CONTACT PHONE - INCLUDE AREA CODE						
INJURIES 5	INJURED TAKEN BY	EMS AGENCY (NAME)	INJURED TAKEN TO: MEDICAL FACILITY (NAME, CITY)	SAFETY EQUIPMENT USED 0,4	<input type="checkbox"/> DOT-COMPLIANT MC HELMET	SEATING POSITION 0,1	AIR BAG USAGE 1	EJECTION 1	TRAPPED 1	
OL STATE O,H	OPERATOR LICENSE NUMBER		OFFENSE CHARGED 331.10	LOCAL CODE <input checked="" type="checkbox"/>	OFFENSE DESCRIPTION Turning at Intersect		CITATION NUMBER 61715			
OL CLASS 4	ENDORSEMENT SELECT UP TO 2	RESTRICTION SELECT UP TO 3	DRIVER DISTRACTED BY 1	ALCOHOL / DRUG SUSPECTED <input type="checkbox"/> ALCOHOL <input type="checkbox"/> MARIJUANA <input type="checkbox"/> OTHER DRUG		CONDITION 1	ALCOHOL TEST STATUS: 1, 1 TYPE: 1, 1 VALUE: 1, 1		DRUG TEST(S) STATUS: 1, 1 TYPE: 1, 1 RESULT: SELECT UP TO 4	

UNIT #	NAME: LAST, FIRST, MIDDLE			DATE OF BIRTH		AGE	GENDER			
ADDRESS: STREET, CITY, STATE, ZIP				CONTACT PHONE - INCLUDE AREA CODE						
INJURIES	INJURED TAKEN BY	EMS AGENCY (NAME)	INJURED TAKEN TO: MEDICAL FACILITY (NAME, CITY)	SAFETY EQUIPMENT USED	<input type="checkbox"/> DOT-COMPLIANT MC HELMET	SEATING POSITION	AIR BAG USAGE	EJECTION	TRAPPED	
OL STATE	OPERATOR LICENSE NUMBER		OFFENSE CHARGED	LOCAL CODE <input type="checkbox"/>	OFFENSE DESCRIPTION		CITATION NUMBER			
OL CLASS	ENDORSEMENT SELECT UP TO 2	RESTRICTION SELECT UP TO 3	DRIVER DISTRACTED BY	ALCOHOL / DRUG SUSPECTED <input type="checkbox"/> ALCOHOL <input type="checkbox"/> MARIJUANA <input type="checkbox"/> OTHER DRUG		CONDITION	ALCOHOL TEST STATUS: TYPE: VALUE:		DRUG TEST(S) STATUS: TYPE: RESULT: SELECT UP TO 4	

INJURIES	SEATING POSITION	AIR BAG	OL CLASS	OL RESTRICTION(S)	DRIVER DISTRACTION	TEST STATUS
1 - FATAL	1 - FRONT - LEFT SIDE (MOTORCYCLE DRIVER)	1 - NOT DEPLOYED	1 - CLASS A	1 - ALCOHOL INTERLOCK DEVICE	1 - NOT DISTRACTED	1 - NONE GIVEN
2 - SUSPECTED SERIOUS INJURY	2 - FRONT - MIDDLE	2 - DEPLOYED FRONT	2 - CLASS B	2 - CDL INTRASTATE ONLY	2 - MANUALLY OPERATING AN ELECTRONIC COMMUNICATION DEVICE (TEXTING, TYPING, DIALING)	2 - TEST REFUSED
3 - SUSPECTED MINOR INJURY	3 - FRONT - RIGHT SIDE	3 - DEPLOYED SIDE	3 - CLASS C	3 - CORRECTIVE LENSES	3 - TALKING ON HANDS-FREE COMMUNICATION DEVICE	3 - TEST GIVEN, CONTAMINATED SAMPLE / UNUSABLE
4 - POSSIBLE INJURY	4 - SECOND - LEFT SIDE (MOTORCYCLE PASSENGER)	4 - DEPLOYED BOTH FRONT / SIDE	4 - REGULAR CLASS (OHIO = D)	4 - FARM WAIVER	4 - TALKING ON HAND-HELD COMMUNICATION DEVICE	4 - TEST GIVEN, RESULTS KNOWN
5 - NO APPARENT INJURY	5 - SECOND - MIDDLE	5 - NOT APPLICABLE	5 - MC MOPED ONLY	5 - EXCEPT CLASS A BUS	5 - OTHER ACTIVITY WITH AN ELECTRONIC DEVICE	5 - TEST GIVEN, RESULTS UNKNOWN
INJURED TAKEN BY	6 - SECOND - RIGHT SIDE	9 - DEPLOYMENT UNKNOWN	6 - NO VALID OL	6 - EXCEPT CLASS A & CLASS B BUS	6 - PASSENGER	ALCOHOL TEST TYPE
1 - NOT TRANSPORTED / TREATED AT SCENE	7 - THIRD - LEFT SIDE (MOTORCYCLE SIDE CAR)	EJECTION	OL ENDORSEMENT	7 - EXCEPT TRACTOR-TRAILER	7 - OTHER DISTRACTION INSIDE THE VEHICLE	1 - NONE
2 - EMS	8 - THIRD - MIDDLE	1 - NOT EJECTED	H - HAZMAT	8 - INTERMEDIATE LICENSE RESTRICTIONS	8 - OTHER DISTRACTION OUTSIDE THE VEHICLE	2 - BLOOD
3 - POLICE	9 - THIRD - RIGHT SIDE	2 - PARTIALLY EJECTED	M - MOTORCYCLE	9 - LEARNER'S PERMIT RESTRICTIONS	9 - OTHER / UNKNOWN	3 - URINE
9 - OTHER / UNKNOWN	10 - SLEEPER SECTION OF TRUCK CAB	3 - TOTALLY EJECTED	P - PASSENGER	10 - LIMITED TO DAYLIGHT ONLY	CONDITION	4 - BREATH
SAFETY EQUIPMENT	11 - PASSENGER IN OTHER ENCLOSED CARGO AREA (NON-TRAILING UNIT, BUS, PICK-UP WITH CAP)	4 - NOT APPLICABLE	N - TANKER	11 - LIMITED TO EMPLOYMENT	1 - APPARENTLY NORMAL	5 - OTHER
1 - NONE USED	12 - PASSENGER IN UNENCLOSED CARGO AREA	TRAPPED	Q - MOTOR SCOOTER	12 - LIMITED - OTHER	2 - PHYSICAL IMPAIRMENT	DRUG TEST TYPE
2 - SHOULDER BELT ONLY USED	13 - TRAILING UNIT	1 - NOT TRAPPED	R - THREE-WHEEL MOTORCYCLE	13 - MECHANICAL DEVICES (SPECIAL BRAKES, HAND CONTROLS, OR OTHER ADAPTIVE DEVICES)	3 - EMOTIONAL (E.G., DEPRESSED, ANGRY, DISTURBED)	1 - NONE
3 - LAP BELT ONLY USED	14 - RIDING ON VEHICLE EXTERIOR (NON-TRAILING UNIT)	2 - EXTRICATED BY MECHANICAL MEANS	S - SCHOOL BUS	14 - MILITARY VEHICLES ONLY	4 - ILLNESS	2 - BLOOD
4 - SHOULDER & LAP BELT USED	15 - NON-MOTORIST	3 - FREED BY NON-MECHANICAL MEANS	T - DOUBLE & TRIPLE TRAILERS	15 - MOTOR VEHICLES WITHOUT AIR BRAKES	5 - FELL ASLEEP, FAINTED, FATIGUED, ETC.	3 - URINE
5 - CHILD RESTRAINT SYSTEM - FORWARD FACING	99 - OTHER / UNKNOWN		X - TANKER / HAZMAT	16 - OUTSIDE MIRROR	6 - UNDER THE INFLUENCE OF MEDICATIONS / DRUGS / ALCOHOL	4 - OTHER
6 - CHILD RESTRAINT SYSTEM - REAR FACING			GENDER	17 - PROSTHETIC AID	9 - OTHER / UNKNOWN	DRUG TEST RESULT(S)
7 - BOOSTER SEAT			F - FEMALE	18 - OTHER		1 - AMPHETAMINES
8 - HELMET USED			M - MALE			2 - BARBITURATES
9 - PROTECTIVE PADS USED (ELBOW, KNEES, ETC.)			U - OTHER / UNKNOWN			3 - BENZODIAZEPINES
10 - REFLECTIVE CLOTHING						4 - CANNABINOIDS
11 - LIGHTING - PEDESTRIAN / BICYCLE ONLY						5 - COCAINE
99 - OTHER / UNKNOWN						6 - OPIATES / OPIOIDS
						7 - OTHER
						8 - NEGATIVE RESULTS

**INTERSECTION AND STRUCK UNIT 1 AS HE
WAS PROCEEDING THROUGH THE INTERSECTION.**

UNIT 1 WAS EVALUATED ON SCENE BY KFD EMS BUT WAS NOT TRANSPORTED.