
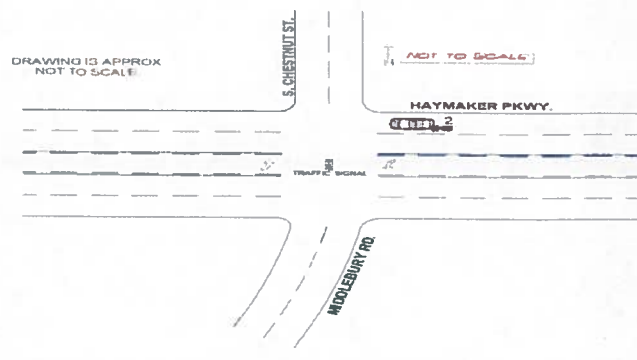


| | | | | | | | | | |
|--|--|---|--|--|--|--|--|---|--|
| <input checked="" type="checkbox"/> PHOTOS TAKEN <input type="checkbox"/> SECONDARY CRASH <input type="checkbox"/> OH-2 <input type="checkbox"/> OH-1P <input type="checkbox"/> PRIVATE PROPERTY <input type="checkbox"/> OH-3 <input type="checkbox"/> OTHER | | LOCAL INFORMATION REPORTING AGENCY NAME* City of Kent Police | | NCIC* 0,6,7,0,3 | | LOCAL REPORT NUMBER* 2020-00016742 | | | |
| COUNTY* 6,7 | | LOCALITY* 1-CITY 2-VILLAGE 3-TOWNSHIP 1 | | LOCATION: CITY, VILLAGE, TOWNSHIP* Kent | | CRASH DATE / TIME* 10132020/1653 | | | |
| ROUTE TYPE S R | | ROUTE NUMBER 59 | | PREFIX 1-NORTH 2-SOUTH 3-EAST 4-WEST | | LOCATION ROAD NAME HAYMAKER WY | | | |
| ROUTE TYPE S T | | ROUTE NUMBER 59 | | PREFIX 1-NORTH 2-SOUTH 3-EAST 4-WEST | | REFERENCE ROAD NAME (ROAD, MILEPOST, HOUSE #) CHESTNUT | | | |
| REFERENCE POINT 1- INTERSECTION 2- MILE POST 3- HOUSE # 1 | | DIRECTION FROM REFERENCE 1-NORTH 2-SOUTH 3-EAST 4-WEST 3 | | ROUTE TYPE IR - INTERSTATE ROUTE (TP) US - FEDERAL US ROUTE SR - STATE ROUTE CR - NUMBERED COUNTY ROUTE TR - NUMBERED TOWNSHIP ROUTE | | ROAD TYPE AL - ALLEY AV - AVENUE BL - BOULEVARD CR - CIRCLE CT - COURT DR - DRIVE HE - HEIGHTS HW - HIGHWAY LA - LANE MP - MILEPOST OV - OVAL PK - PARKWAY PI - PIKE PL - PLACE RD - ROAD SQ - SQUARE ST - STREET TE - TERRACE TL - TRAIL WA - WAY | | | |
| DISTANCE FROM REFERENCE 1 0 | | DISTANCE UNIT OF MEASURE 1- MILES 2- FEET 3- YARDS 2 | | INTERSECTION RELATED <input type="checkbox"/> WITHIN INTERSECTION OR ON APPROACH <input type="checkbox"/> WITHIN INTERCHANGE AREA ROADWAY <input type="checkbox"/> ROADWAY DIVIDED | | CRASH SEVERITY 1 - FATAL 2 - SERIOUS INJURY SUSPECTED 3 - MINOR INJURY SUSPECTED 4 - INJURY POSSIBLE 5 - PROPERTY DAMAGE ONLY 3 | | | |
| LOCATION OF FIRST HARMFUL EVENT 1 - ON ROADWAY 2 - ON SHOULDER 3 - IN MEDIAN 4 - ON ROADSIDE 5 - ON GORE 6 - OUTSIDE TRAFFIC WAY 7 - ON RAMP 8 - OFF RAMP 0 1 | | | | MANNER OF CRASH COLLISION/IMPACT 1 - NOT COLLISION BETWEEN TWO MOTOR VEHICLES IN TRANSPORT 2 - REAR-END 3 - HEAD-ON 4 - REAR-TO-REAR 5 - BACKING 6 - ANGLE 7 - SIDESWIPE, SAME DIRECTION 8 - SIDESWIPE, OPPOSITE DIRECTION 9 - OTHER / UNKNOWN 2 | | | | DIRECTION OF TRAVEL 1 - NORTH 2 - SOUTH 3 - EAST 4 - WEST | |
| <input type="checkbox"/> WORK ZONE RELATED <input type="checkbox"/> WORKERS PRESENT <input type="checkbox"/> LAW ENFORCEMENT PRESENT <input type="checkbox"/> ACTIVE SCHOOL ZONE | | WORK ZONE TYPE 1 - LANE CLOSURE 2 - LANE SHIFT/CROSSOVER 3 - WORK ON SHOULDER OR MEDIAN 4 - INTERMITTENT OR MOVING WORK 5 - OTHER | | LOCATION OF CRASH IN WORK ZONE 1 - BEFORE THE 1ST WORK ZONE WARNING SIGN 2 - ADVANCE WARNING AREA 3 - TRANSITION AREA 4 - ACTIVITY AREA 5 - TERMINATION AREA | | CONTOUR 1 1 - STRAIGHT LEVEL 2 - STRAIGHT GRADE 3 - CURVE LEVEL 4 - CURVE GRADE 9 - OTHER/UNKNOWN | | | |
| LIGHT CONDITION 1 - DAYLIGHT 2 - DAWN/DUSK 3 - DARK - LIGHTED ROADWAY 4 - DARK - ROADWAY NOT LIGHTED 5 - DARK - UNKNOWN ROADWAY LIGHTING 9 - OTHER / UNKNOWN 1 | | WEATHER 1 - CLEAR 2 - CLOUDY 3 - FOG, SMOG, SMOKE 4 - RAIN 5 - SLEET, HAIL 6 - SNOW 7 - SEVERE CROSSWINDS 8 - BLOWING SAND, SOIL, DIRT, SNOW 9 - FREEZING RAIN OR FREEZING DRIZZLE 99 - OTHER / UNKNOWN 0 1 | | CONDITIONS 1 1 - DRY 2 - WET 3 - SNOW 4 - ICE 5 - SAND, MUD, DIRT, OIL, GRAVEL 6 - WATER (STANDING, MOVING) 7 - SLUSH 9 - OTHER/UNKNOWN | | SURFACE 2 1 - CONCRETE 2 - BLACKTOP, BITUMINOUS, ASPHALT 3 - BRICK/BLOCK 4 - SLAG, GRAVEL, STONE 5 - DIRT 9 - OTHER/UNKNOWN | | | |
| NARRATIVE 20-16742 TUESDAY, 10-13-20 UNIT 1 WAS TRAVELING WEST BOUND ON HAYMAKER PKWY. AND STOPPED FOR A RED LIGHT AT S. CHESTNUT ST. UNIT 2 WAS TRAVELING DIRECTLY BEHIND UNIT 1. UNIT 2 FAILED TO LEAVE AN ASSURED CLEAR DISTANCE AHEAD AND STRUCK UNIT 1 IN THE REAR. | | | |  <p>Indicate the north direction with an "N" on the compass diagram.</p>  <p>DRAWING IS APPROX NOT TO SCALE</p> | | | | | |
| CRASH REPORTED DATE / TIME 10132020/1653 | | DISPATCH DATE / TIME 10132020/1654 | | ARRIVAL DATE / TIME 10132020/1656 | | SCENE CLEARED DATE / TIME 10132020/1731 | | | |
| TOTAL TIME ROADWAY CLOSED 0 3 8 | | OTHER INVESTIGATION TIME 0 3 0 | | TOTAL MINUTES 0 6 7 | | OFFICER'S NAME* Lipsey, Nicole | | | |
| OFFICER'S BADGE NUMBER* 2 1 2 | | CHECKED BY OFFICER'S NAME* Short, Jason M | | CHECKED BY OFFICER'S BADGE NUMBER* 2 2 8 | | REPORT TAKEN BY <input checked="" type="checkbox"/> POLICE AGENCY <input type="checkbox"/> MOTORIST <input type="checkbox"/> SUPPLEMENT (CORRECTION OR ADDITION TO AN EXISTING REPORT SENT TO CPSS) | | | |

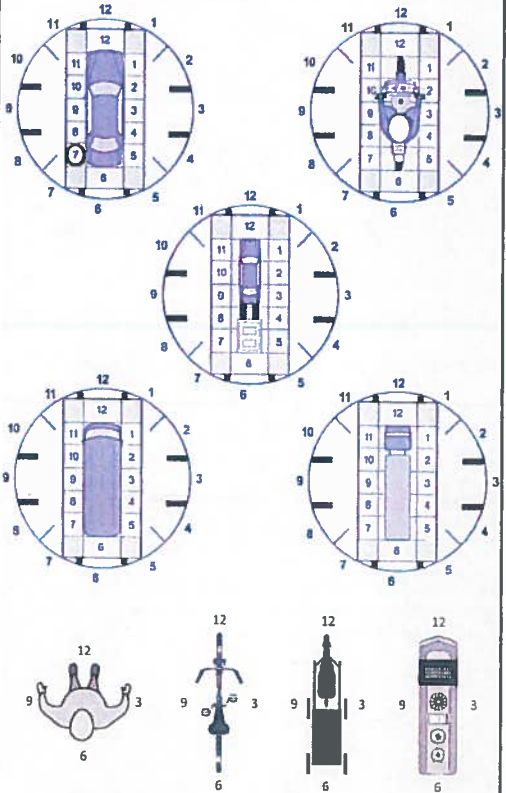
OWNER
 UNIT # **0, 1** OWNER NAME: LAST, FIRST, MIDDLE (X) SAME AS DRIVER
MULCAHEY, NATHAN, JAMES
 OWNER ADDRESS: STREET, CITY, STATE, ZIP (X) SAME AS DRIVER
6918 QUEENSGATE ST NW, CANTON, OH 44718
 COMMERCIAL CARRIER: NAME, ADDRESS, CITY, STATE, ZIP
 OWNER PHONE: INCLUDE AREA CODE (X) SAME AS DRIVER

LOCAL REPORT NUMBER
2020-00016742

DAMAGE
 DAMAGE SCALE
3 1 - NONE 3 - FUNCTIONAL DAMAGE
 2 - MINOR DAMAGE 4 - DISABLING DAMAGE
 9 - UNKNOWN

VEHICLE
 LP STATE **OH** LICENSE PLATE # **HVJ2283** VEHICLE IDENTIFICATION # **1HGCP2F67CA092210** VEHICLE YEAR **2012** VEHICLE MAKE **Honda**
 INSURANCE VERIFIED INSURANCE COMPANY **GEICO** INSURANCE POLICY # **6006388315** COLOR **GRY** VEHICLE MODEL **ACCORD**
 COMMERCIAL TYPE OF USE GOVERNMENT IN EMERGENCY RESPONSE US DOT #
 INTERLOCK DEVICE EQUIPPED HIT/SKIP UNIT #OCCUPANTS **0, 1** VEHICLE WEIGHT GVWR/GCWR
 1 - <10K LBS
 2 - 10,001 - 26K LBS
 3 - >26K LBS
 HAZARDOUS MATERIAL
 MATERIAL RELEASED CLASS # PLACARD ID #
 PLACARD

DAMAGED AREA(S)
 INDICATE ALL THAT APPLY



UNIT TYPE
0, 1
 1 - PASSENGER CAR 7 - MOTORCYCLE 2-WHEELED 12 - GOLF CART 18 - LIMO (LIVERY VEHICLE) 23 - PEDESTRIAN / SKATER
 2 - PASSENGER VAN (MINIVAN) 8 - MOTORCYCLE 3-WHEELED 13 - SNOWMOBILE 19 - BUS (16+ PASSENGERS) 24 - WHEELCHAIR (ANY TYPE)
 3 - SPORT UTILITY VEHICLE 9 - AUTOCYCLE 14 - SINGLE UNIT TRUCK 20 - OTHER VEHICLE 25 - OTHER NON-MOTORIST
 4 - PICK UP 10 - MOPED OR MOTORIZED BICYCLE 15 - SEMI-TRACTOR 21 - HEAVY EQUIPMENT 26 - BICYCLE
 5 - CARGO VAN 11 - ALL TERRAIN VEHICLE (ATV / UTV) 16 - FARM EQUIPMENT 22 - ANIMAL WITH RIDER OR ANIMAL-DRAWN VEHICLE 27 - TRAIN
 6 - VAN (9-15 SEATS) 17 - MOTORHOME 99 - UNKNOWN OR HIT/SKIP
 # OF TRAILING UNITS

WAS VEHICLE OPERATING IN AUTONOMOUS MODE WHEN CRASH OCCURRED?
2 1 - YES 2 - NO 9 - OTHER / UNKNOWN
 AUTONOMOUS MODE LEVEL
0 0 - NO AUTOMATION 3 - CONDITIONAL AUTOMATION 9 - UNKNOWN
 1 - DRIVER ASSISTANCE 4 - HIGH AUTOMATION 5 - FULL AUTOMATION 2 - PARTIAL AUTOMATION

SPECIAL FUNCTION
0, 1
 1 - NONE 6 - BUS - CHARTER/TOUR 11 - FIRE 16 - FARM 21 - MAIL CARRIER
 2 - TAXI 7 - BUS - INTERCITY 12 - MILITARY 17 - MOWING 99 - OTHER / UNKNOWN
 3 - ELECTRONIC RIDE SHARING 8 - BUS - SHUTTLE 13 - POLICE 18 - SNOW REMOVAL
 4 - SCHOOL TRANSPORT 9 - BUS - OTHER 14 - PUBLIC UTILITY 19 - TOWING
 5 - BUS - TRANSIT/COMMUTER 10 - AMBULANCE 15 - CONSTRUCTION EQUIPMENT 20 - SAFETY SERVICE PATROL

CARGO BODY TYPE
0, 1
 1 - NO CARGO BODY TYPE / NOT APPLICABLE 3 - VEHICLE TOWING ANOTHER MOTOR VEHICLE 5 - INTERMODAL CONTAINER CHASSIS 8 - POLE 12 - CONCRETE MIXER
 2 - BUS 4 - LOGGING 6 - CARGO VAN/ENCLOSED BOX 9 - CARGO TANK 13 - AUTO TRANSPORTER
 7 - GRAIN/CHIPS/GRAVEL 10 - FLAT BED 11 - DUMP 14 - GARBAGE/REFUSE 99 - OTHER / UNKNOWN

VEHICLE DEFECTS
0, 1
 1 - TURN SIGNALS 4 - BRAKES 7 - WORN OR SLICK TIRES 9 - MOTOR TROUBLE 99 - OTHER / UNKNOWN
 2 - HEAD LAMPS 5 - STEERING 8 - TRAILER EQUIPMENT DEFECTIVE 10 - DISABLED FROM PRIOR ACCIDENT
 3 - TAIL LAMPS 6 - TIRE BLOWOUT

NON-MOTORIST LOCATION AT IMPACT
0, 1
 1 - INTERSECTION - MARKED CROSSWALK 3 - INTERSECTION - OTHER 6 - BICYCLE LANE 9 - MEDIA/CROSSING ISLAND 12 - FIRST RESPONDER AT INCIDENT SCENE
 2 - INTERSECTION - UNMARKED CROSSWALK 4 - MIDBLOCK - MARKED CROSSWALK 7 - SHOULDER / ROADSIDE 10 - DRIVEWAY ACCESS 13 - SHARED USE PATHS OR TRAILS 14 - UNDERCARRIAGE [14]
 5 - TRAVEL LANE - OTHER LOCATION 8 - SIDEWALK 11 - SHARED USE PATHS OR TRAILS 99 - OTHER / UNKNOWN 15 - VEHICLE NOT AT SCENE DIAGRAM [15]
 [] UNIT NOT AT SCENE [16]

ACTION
4
 1 - NON-CONTACT 1 - STRAIGHT AHEAD 7 - MAKING U-TURN 13 - NEGOTIATING A CURVE 18 - APPROACHING OR LEAVING VEHICLE
 2 - NON-COLLISION 2 - BACKING 8 - ENTERING TRAFFIC LANE 14 - ENTERING OR CROSSING SPECIFIED LOCATION 19 - STANDING
 3 - STRIKING 3 - CHANGING LANES 9 - LEAVING TRAFFIC LANE 15 - WALKING, RUNNING, JOGGING, PLAYING 20 - OTHER NON-MOTORIST
 4 - STRUCK 4 - OVERTAKING/PASSING 10 - PARKED 16 - WORKING 21 - STANDING OUTSIDE DISABLED VEHICLE
 5 - BOTH STRIKING & STRUCK 5 - MAKING RIGHT TURN 11 - SLOWING OR STOPPED IN TRAFFIC 17 - PUSHING VEHICLE 99 - OTHER / UNKNOWN
 9 - OTHER / UNKNOWN 6 - MAKING LEFT TURN 12 - DRIVERLESS 22 - WORK ZONE MAINTENANCE EQUIPMENT
 23 - STRUCK BY FALLING, SHIFTING CARGO OR ANYTHING SET IN MOTION BY A MOTOR VEHICLE
 24 - OTHER MOVABLE OBJECT

INITIAL POINT OF CONTACT
0, 7
 0 - NO DAMAGE 14 - UNDERCARRIAGE
 1-12 - REFER TO UNIT DIAGRAM 15 - VEHICLE NOT AT SCENE DIAGRAM
 13 - TOP 99 - UNKNOWN

CONTRIBUTING CIRCUMSTANCES
0, 1
 1 - NONE 7 - LEFT OF CENTER 13 - IMPROPER START FROM A PARKED POSITION 17 - VISION OBSTRUCTION 21 - LYING IN ROADWAY
 2 - FAILURE TO YIELD 8 - FOLLOWING TOO CLOSE / ACDA 14 - STOPPED OR PARKED ILLEGALLY 18 - OPERATING DEFECTIVE EQUIPMENT 22 - NOT DISCERNIBLE
 3 - RAN RED LIGHT 9 - IMPROPER LANE CHANGE 15 - SWERVING TO AVOID 19 - LOAD SHIFTING/FALLING/SPILLING 23 - OPENING DOOR INTO ROADWAY
 4 - RAN STOP SIGN 10 - IMPROPER PASSING 16 - WRONG WAY 20 - IMPROPER CROSSING 99 - OTHER IMPROPER ACTION
 5 - UNSAFE SPEED 11 - DROVE OFF ROAD 21 - VISION OBSTRUCTION 22 - NOT DISCERNIBLE
 6 - IMPROPER TURN 12 - IMPROPER BACKING

TRAFFIC
 TRAFFICWAY FLOW
2 1 - ONE-WAY 2 - TWO WAY
 TRAFFIC CONTROL
2 1 - ROUNDABOUT 4 - STOP SIGN
 2 - SIGNAL 5 - YIELD SIGN
 3 - FLASHER 6 - NO CONTROL

SEQUENCE OF EVENTS
1, 2, 0
 1 - OVERTURN/ROLLOVER 6 - EQUIPMENT FAILURE 11 - CROSS CENTERLINE - OPPOSITE DIRECTION OF TRAVEL 16 - RAILWAY VEHICLE 22 - WORK ZONE MAINTENANCE EQUIPMENT
 2 - FIRE/EXP_OSION 7 - SEPARATION OF UNITS 12 - DOWNHILL RUNAWAY 17 - ANIMAL - FARM 23 - STRUCK BY FALLING, SHIFTING CARGO OR ANYTHING SET IN MOTION BY A MOTOR VEHICLE
 3 - IMMERSION 8 - RAN OFF ROAD RIGHT 13 - OTHER NON-COLLISION 18 - ANIMAL - JEER 24 - OTHER MOVABLE OBJECT
 4 - JACKKNIFE 9 - RAN OFF ROAD LEFT 14 - PEDESTRIAN 19 - ANIMAL - OTHER
 5 - CARGO / EQUIPMENT LOSS OR SHIFT 10 - CROSS MEDIAN 15 - PEDESTRIAN 20 - MOTOR VEHICLE IN TRANSPORT
 3 - JACKKNIFE 10 - CROSS MEDIAN 15 - PEDESTRIAN 20 - MOTOR VEHICLE IN TRANSPORT

OF THROUGH LANES ON ROAD
4
 RAIL GRADE CROSSING
1
 1 - NOT INVOLVED
 2 - INVOLVED-ACTIVE CROSSING
 3 - INVOLVED-PASSIVE CROSSING

COLLISION WITH FIXED OBJECT - STRUCK
1 25 - IMPACT ATTENUATOR / CRASH CUSHION 31 - GUARDRAIL END 37 - TRAFFIC SIGN POST 43 - CURB 50 - WORK ZONE MAINTENANCE EQUIPMENT
1 26 - BRIDGE OVERHEAD STRUCTURE 32 - PORTABLE BARRIER 38 - OVERHEAD SIGN POST 44 - DITCH 51 - WALL
1 27 - BRIDGE PIER OR ABUTMENT 33 - MEDIAN CABLE BARRIER 39 - LIGHT / LUMINARIES SUPPORT 45 - EMBANKMENT 52 - BUILDING
1 28 - BRIDGE PARAPET 34 - MEDIAN GUARDRAIL BARRIER 40 - UTILITY POLE 46 - FENCE 53 - TUNNEL
1 29 - BRIDGE RAIL 35 - MEDIAN CONCRETE BARRIER 41 - OTHER POST POLE OR SUPPORT 47 - MAILBOX 54 - OTHER FIXED OBJECT
1 30 - GUARDRAIL FACE 36 - MEDIAN OTHER BARRIER 42 - CULVERT 48 - TREE 99 - OTHER / UNKNOWN
1 31 - GUARDRAIL END 37 - TRAFFIC SIGN POST 43 - CURB 50 - WORK ZONE MAINTENANCE EQUIPMENT
1 32 - PORTABLE BARRIER 38 - OVERHEAD SIGN POST 44 - DITCH 51 - WALL
1 33 - MEDIAN CABLE BARRIER 39 - LIGHT / LUMINARIES SUPPORT 45 - EMBANKMENT 52 - BUILDING
1 34 - MEDIAN GUARDRAIL BARRIER 40 - UTILITY POLE 46 - FENCE 53 - TUNNEL
1 35 - MEDIAN CONCRETE BARRIER 41 - OTHER POST POLE OR SUPPORT 47 - MAILBOX 54 - OTHER FIXED OBJECT
1 36 - MEDIAN OTHER BARRIER 42 - CULVERT 48 - TREE 99 - OTHER / UNKNOWN

UNIT / NON-MOTORIST DIRECTION
 FROM **3** TO **4**
 1 - NORTH 5 - NORTHEAST
 2 - SOUTH 6 - NORTHWEST
 3 - EAST 7 - SOUTHEAST
 4 - WEST 8 - SOUTHWEST
 9 - OTHER / UNKNOWN

UNIT SPEED
3 5
 POSTED SPEED
3 5
 DETECTED SPEED
3
 1 - STATED / ESTIMATED SPEED
 2 - CALCULATED / EDR
 3 - UNDETERMINED

OWNER

UNIT # **02** OWNER NAME: LAST, FIRST, MIDDLE (SAME AS DRIVER) **NAGY, ABRAHAM, ROBERT**
 OWNER ADDRESS: STREET, CITY, STATE, ZIP (SAME AS DRIVER) **591 FRANCIS ST, Kent, OH 44240**
 COMMERCIAL CARRIER: NAME, ADDRESS, CITY, STATE, ZIP _____
 OWNER PHONE: () - - - - - () - - - - -
 COMMERCIAL CARRIER PHONE: () - - - - - () - - - - -

DAMAGE

DAMAGE SCALE

4 1 - NONE 3 - FUNCTIONAL DAMAGE
 2 - MINOR DAMAGE 4 - DISABLING DAMAGE
 9 - UNKNOWN

VEHICLE

LP STATE **OH** LICENSE PLATE # **ESU56** VEHICLE IDENTIFICATION # **WB10495A04ZL20329** VEHICLE YEAR **2004** VEHICLE MAKE **BMW**
 INSURANCE VERIFIED INSURANCE COMPANY _____ INSURANCE POLICY # _____ COLOR **GRY** VEHICLE MODEL **R1150GS**

DAMAGED AREA(S)
 INDICATE ALL THAT APPLY

TYPE OF USE
 COMMERCIAL GOVERNMENT IN EMERGENCY RESPONSE

US DOT # _____

TOWED BY: COMPANY NAME **Bakers Towing**

HAZARDOUS MATERIAL
 MATERIAL RELEASED CLASS # _____ PLACARD ID # _____
 PLACARD _____

UNIT TYPE **07**

1 - PASSENGER CAR 7 - MOTORCYCLE 2-WHEELED 12 - GOLF CART 18 - LIMO (LIVERY VEHICLE) 23 - PEDESTRIAN / SKATER
 2 - PASSENGER VAN (MINIVAN) 8 - MOTORCYCLE 3-WHEELED 13 - SNOWMOBILE 19 - BUS (16+ PASSENGERS) 24 - WHEELCHAIR (ANY TYPE)
 3 - SPORT UTILITY VEHICLE 9 - AUTOCYCLE 14 - SINGLE UNIT TRUCK 25 - OTHER NON-MOTORIST 25 - OTHER NON-MOTORIST
 4 - PICKUP 10 - MOPED OR MOTORIZED BICYCLE 15 - SEMI-TRACTOR 21 - HEAVY EQUIPMENT 26 - BICYCLE
 5 - CARGO VAN 11 - ALL TERRAIN VEHICLE (ATV / UTV) 16 - FARM EQUIPMENT 22 - ANIMAL WITH RIDER OR ANIMAL-DRAWN VEHICLE 27 - TRAIN
 6 - VAN (9-15 SEATS)

OF TRAILING UNITS _____

DAMAGED AREA(S)
 INDICATE ALL THAT APPLY

WAS VEHICLE OPERATING IN AUTONOMOUS MODE WHEN CRASH OCCURRED?
2 1 - YES 2 - NO 9 - OTHER / UNKNOWN

AUTONOMOUS MODE LEVEL **0**

0 - NO AUTOMATION 3 - CONDITIONAL AUTOMATION 9 - UNKNOWN
 1 - DRIVER ASSISTANCE 4 - HIJACK AUTOMATION
 2 - PARTIAL AUTOMATION 5 - FULL AUTOMATION

SPECIAL FUNCTION **01**

1 - NONE 6 - BUS - CHARTER/TOUR 11 - FIRE 16 - FARM 21 - MAIL CARRIER
 2 - TAXI 7 - BUS - INTERCITY 12 - MILITARY 17 - MOW'G 18 - OTHER / UNKNOWN
 3 - ELECTRONIC RIDE SHARING 8 - BUS - SHUTTLE 13 - POLICE 19 - SNOW REMOVAL
 4 - SCHOOL TRANSPORT 9 - BUS - OTHER 14 - PUBLIC UTILITY 19 - TOWING
 5 - BUS - TRANSIT/COMMUTER 10 - AMBULANCE 15 - CONSTRUCTION EQUIPMENT 23 - SAFETY SERVICE PATROL

CARGO BODY TYPE **01**

1 - NO CARGO BODY TYPE (NOT APPLICABLE) 3 - VEHICLE TOWING ANOTHER MOTOR VEHICLE 5 - INTERMODAL CONTAINER CHASSIS 8 - POLE 12 - CONCRETE MIXER
 2 - BUS 6 - CARGO VAN/ENCLOSED BOX 7 - GRAIN/CHIPS/GRAVEL 9 - CARGO TANK 10 - AUTO TRANSPORTER
 11 - DUMP 13 - GARBAGE/REFUSE 14 - OTHER / UNKNOWN

INITIAL POINT OF CONTACT

1, 2 0 - NO DAMAGE 14 - UNDERCARRIAGE
 1-12 - REFER TO UNIT DIAGRAM 15 - VEHICLE NOT AT SCENE
 13 - TOP 99 - UNKNOWN

TRAFFIC

TRAFFICWAY FLOW **2** 1 - ONE-WAY 2 - TWO-WAY

TRAFFIC CONTROL **2** 1 - ROUNDABOUT 4 - STOP SIGN
 2 - SIGNAL 5 - YIELD SIGN
 3 - FLASHER 6 - NO CONTROL

VEHICLE DEFECTS

1 - TURN SIGNALS 4 - BRAKES 7 - WORN OR SLICK TIRES 9 - MOTOR TROUBLE 99 - OTHER / UNKNOWN
 2 - HEAD LAMPS 5 - STEERING 8 - TRAILER EQUIPMENT DEFECTIVE 10 - DISABLED FROM PRIOR ACCIDENT
 3 - TAIL LAMPS 6 - TIRE BLOWOUT

NON-MOTORIST LOCATION AT IMPACT

3 1 - INTERSECTION - MARKED CROSSWALK 3 - INTERSECTION - OTHER 6 - BICYCLE LANE 9 - MEDIA/CROSSING ISLAND 12 - FIRST RESPONDER AT INCIDENT SCENE
 2 - INTERSECTION - UNMARKED CROSSWALK 4 - MEDLOCK - MARKED CROSSWALK 7 - SHOULDER / ROADSIDE 10 - DRIVEWAY ACCESS 13 - FLAT BED
 5 - TRAVEL LANE - OTHER LOCATION 8 - SIDEWALK 11 - SHARED USE PATHS OR TRAILS 14 - MEDIA/CROSSING ISLAND 12 - FIRST RESPONDER AT INCIDENT SCENE

ACTION **01**

1 - NON-CONTACT 1 - STRAIGHT AHEAD 7 - MAKING U-TURN 13 - NEGOTIATING A CURVE 18 - APPROACHING OR LEAVING VEHICLE
 2 - NON-COLLISION 2 - BACKING 8 - ENTERING TRAFFIC LANE 14 - ENTERING OR CROSSING SPECIFIED LOCATION 19 - STANDING
 3 - STRIKING 3 - CHANGING LANES 9 - LEAVING TRAFFIC LANE 15 - WALKING, RUNNING, JOGGING, PLAYING 20 - STANDING OUTSIDE DISABLED VEHICLE
 4 - STRUCK PRE-CRASH ACTIONS 4 - OVERTAKING/PASSING 10 - PARKED 11 - SLOWING OR STOPPED IN TRAFFIC 16 - WORKING 21 - PUSHING VEHICLE
 5 - BOTH STRIKING & STRUCK 5 - MAKING RIGHT TURN 11 - SLOWING OR STOPPED IN TRAFFIC 17 - PUSHING VEHICLE 99 - OTHER / UNKNOWN
 9 - OTHER / UNKNOWN 6 - MAKING LEFT TURN 12 - DRIVERLESS 17 - PUSHING VEHICLE 99 - OTHER / UNKNOWN

CONTRIBUTING CIRCUMSTANCES **08**

1 - NONE 7 - LEFT OF CENTER 13 - IMPROPER START FROM A PARKED POSITION 17 - VISION OBSTRUCTION 21 - LYING IN ROADWAY
 2 - FAILURE TO YIELD 8 - FOLLOWING TOO CLOSE / ACCA 14 - STOPPED OR PARKED ILLEGALLY 18 - OPERATING DEFECTIVE EQUIPMENT 22 - NOT DISCERNIBLE
 3 - RAN RED LIGHT 9 - IMPROPER LANE CHANGE 15 - STOPPED OR PARKED ILLEGALLY 19 - LEAD SHIFTING/FALLING/SPILLING 23 - OPENING DOOR INTO ROADWAY
 4 - RAN STOP SIGN 10 - IMPROPER PASSING 16 - WRONG WAY 20 - IMPROPER CROSSING 99 - OTHER IMPROPER ACTION
 5 - UNSAFE SPEED 11 - DROVE OFF ROAD 17 - VISION OBSTRUCTION 21 - LYING IN ROADWAY
 6 - IMPROPER TURN 12 - IMPROPER BACKING 18 - OPERATING DEFECTIVE EQUIPMENT 22 - NOT DISCERNIBLE

SEQUENCE OF EVENTS

1 **20** 1 - OVERTURN/ROLL-OVER 6 - EQUIPMENT FAILURE 11 - CROSS CENTERLINE - OPPOSITE DIRECTION OF TRAVEL 16 - RAILWAY VEHICLE 22 - WORK ZONE MAINTENANCE EQUIPMENT
 2 **1** 2 - FIRE/EXPLOSION 7 - SEPARATION OF UNITS 12 - DOWNHILL RUNAWAY 17 - ANIMAL - FARM 23 - STRUCK BY FALLING, SHIFTING CARGO OR ANYTHING SET IN MOTION BY A MOTOR VEHICLE
 3 **1** 3 - IMMERSION 8 - RAN OFF ROAD RIGHT 13 - OTHER NON-COLLISION 18 - ANIMAL - DEER 24 - OTHER MOVABLE OBJECT
 4 **1** 4 - JACKKNIFE 9 - RAN OFF ROAD LEFT 14 - PEDESTRIAN 19 - ANIMAL - OTHER 25 - STRUCK BY FALLING, SHIFTING CARGO OR ANYTHING SET IN MOTION BY A MOTOR VEHICLE
 5 **1** 5 - CARGO / EQUIPMENT LOSS OR SHIFT 10 - CROSS MEDIA 15 - PEDAL CYCLE 20 - MOTOR VEHICLE IN TRANSPORT 26 - OTHER MOVABLE OBJECT
 6 **1** 25 - IMPACT ATTENUATOR / CRASH CUSHION 31 - GUARDRAIL END 37 - TRAFFIC SIGN POST 43 - CURB 50 - WORK ZONE MAINTENANCE EQUIPMENT
 26 - BRIDGE OVERHEAD STRUCTURE 32 - PORTABLE BARRIER 38 - OVERHEAD SIGN POST 44 - DITCH 51 - WALL
 27 - BRIDGE PIER OR ABUTMENT 33 - MEDIUM CABLE BARRIER 39 - LIGHT / LUMINARIES SUPPORT 45 - EMBANKMENT 52 - BUILDING
 28 - BRIDGE PARAPET 34 - MEDIUM GUARDRAIL BARRIER 40 - UTILITY POLE 46 - FENCE 53 - TUNNEL
 29 - BRIDGE RAIL 35 - MEDIUM CONCRETE BARRIER 41 - OTHER POST POLE OR SUPPORT 47 - MAILBOX 54 - OTHER FIXED OBJECT
 30 - GUARDRAIL FACE 36 - MEDIUM OTHER BARRIER 42 - CULVERT 48 - TREE 55 - OTHER / UNKNOWN

EVENTS

1 **1** **1** FIRST HARMFUL EVENT MOST HARMFUL EVENT

INITIAL POINT OF CONTACT

1, 2 0 - NO DAMAGE 14 - UNDERCARRIAGE
 1-12 - REFER TO UNIT DIAGRAM 15 - VEHICLE NOT AT SCENE
 13 - TOP 99 - UNKNOWN

TRAFFIC

TRAFFICWAY FLOW **2** 1 - ONE-WAY 2 - TWO-WAY

TRAFFIC CONTROL **2** 1 - ROUNDABOUT 4 - STOP SIGN
 2 - SIGNAL 5 - YIELD SIGN
 3 - FLASHER 6 - NO CONTROL

OF THROUGH LANES ON ROAD **4**

RAIL GRADE CROSSING **2** 1 - NOT INVOLVED
 2 - INVOLVED-ACTIVE CROSSING
 3 - INVOLVED-PASSIVE CROSSING

UNIT / NON-MOTORIST DIRECTION

FROM **3** TO **4**

1 - NORTH 5 - NORTHEAST
 2 - SOUTH 6 - NORTHWEST
 3 - EAST 7 - SOUTHEAST
 4 - WEST 8 - SOUTHWEST
 9 - OTHER / UNKNOWN

UNIT SPEED **020**

DETECTED SPEED **1** 1 - STATED / ESTIMATED SPEED
 2 - CALCULATED / EDR
 3 - UNDETERMINED

POSTED SPEED **35**



MOTORIST / Non-MOTORIST

LOCAL REPORT NUMBER
2020-00016742

| | | | | | | | | | | |
|---|---|----------------------------|---|--|--|--|---|---------------------------|---|---------------------|
| UNIT # 0, 1 | NAME: LAST, FIRST, MIDDLE MULCAHEY, NATHAN, JAMES | | | | DATE OF BIRTH 0, 1, 0, 4, 1, 9, 9, 9 | | AGE 21 | GENDER M | | |
| ADDRESS: STREET, CITY, STATE, ZIP 6918 QUEENSGATE ST NW, CANTON, OH 44718 | | | | | CONTACT PHONE - INCLUDE AREA CODE | | | | | |
| INJURIES 5 | INJURED TAKEN BY | EMS AGENCY (NAME) | INJURED TAKEN TO: MEDICAL FACILITY (NAME, CITY) | | SAFETY EQUIPMENT USED 0, 4 | <input type="checkbox"/> DOT-COMPLIANT MC HELMET | SEATING POSITION 0, 1 | AIR BAG USAGE 1 | EJECTION 1 | TRAPPED 1 |
| OL STATE O, H | OPERATOR LICENSE NUMBER | | OFFENSE CHARGED | | LOCAL CODE <input type="checkbox"/> | OFFENSE DESCRIPTION | | | CITATION NUMBER | |
| OL CLASS 4 | ENDORSEMENT SELECT UP TO 2 M | RESTRICTION SELECT UP TO 3 | DRIVER DISTRACTED BY 1 | ALCOHOL / DRUG SUSPECTED <input type="checkbox"/> ALCOHOL <input type="checkbox"/> MARIJUANA <input type="checkbox"/> OTHER DRUG | | CONDITION 1 | ALCOHOL TEST STATUS TYPE VALUE 1 1 | | DRUG TEST(S) STATUS TYPE RESULT SELECT UP TO 4 1 1 | |

| | | | | | | | | | | |
|--|---|---------------------------------------|---|--|---|---|---|---------------------------|---|---------------------|
| UNIT # 0, 2 | NAME: LAST, FIRST, MIDDLE NAGY, ABRAHAM, ROBERT | | | | DATE OF BIRTH 1, 1, 0, 9, 1, 9, 9, 7 | | AGE 22 | GENDER M | | |
| ADDRESS: STREET, CITY, STATE, ZIP 591 S FRANCIS ST, Kent, OH 44240 | | | | | CONTACT PHONE - INCLUDE AREA CODE | | | | | |
| INJURIES 3 | INJURED TAKEN BY 2 | EMS AGENCY (NAME) Kent Fire | INJURED TAKEN TO: MEDICAL FACILITY (NAME, CITY) UHPMC | | SAFETY EQUIPMENT USED 0, 8 | <input checked="" type="checkbox"/> DOT-COMPLIANT MC HELMET | SEATING POSITION 0, 1 | AIR BAG USAGE 5 | EJECTION 1 | TRAPPED 1 |
| OL STATE O, H | OPERATOR LICENSE NUMBER | | OFFENSE CHARGED 333.03 | | LOCAL CODE <input checked="" type="checkbox"/> | OFFENSE DESCRIPTION Maximum Speed Limits | | | CITATION NUMBER 61722 | |
| OL CLASS 4 | ENDORSEMENT SELECT UP TO 2 | RESTRICTION SELECT UP TO 3 | DRIVER DISTRACTED BY 1 | ALCOHOL / DRUG SUSPECTED <input type="checkbox"/> ALCOHOL <input type="checkbox"/> MARIJUANA <input type="checkbox"/> OTHER DRUG | | CONDITION 1 | ALCOHOL TEST STATUS TYPE VALUE 1 1 | | DRUG TEST(S) STATUS TYPE RESULT SELECT UP TO 4 1 1 | |

| | | | | | | | | | | |
|-----------------------------------|----------------------------|----------------------------|---|--|-----------------------------------|--|-----------------------------------|---------------|---|---------|
| UNIT # | NAME: LAST, FIRST, MIDDLE | | | | DATE OF BIRTH | | AGE | GENDER | | |
| ADDRESS: STREET, CITY, STATE, ZIP | | | | | CONTACT PHONE - INCLUDE AREA CODE | | | | | |
| INJURIES | INJURED TAKEN BY | EMS AGENCY (NAME) | INJURED TAKEN TO: MEDICAL FACILITY (NAME, CITY) | | SAFETY EQUIPMENT USED | <input type="checkbox"/> DOT-COMPLIANT MC HELMET | SEATING POSITION | AIR BAG USAGE | EJECTION | TRAPPED |
| OL STATE | OPERATOR LICENSE NUMBER | | OFFENSE CHARGED | | LOCAL CODE | OFFENSE DESCRIPTION | | | CITATION NUMBER | |
| OL CLASS | ENDORSEMENT SELECT UP TO 2 | RESTRICTION SELECT UP TO 3 | DRIVER DISTRACTED BY | ALCOHOL / DRUG SUSPECTED <input type="checkbox"/> ALCOHOL <input type="checkbox"/> MARIJUANA <input type="checkbox"/> OTHER DRUG | | CONDITION | ALCOHOL TEST STATUS TYPE VALUE | | DRUG TEST(S) STATUS TYPE RESULT SELECT UP TO 4 | |

| INJURIES | SEATING POSITION | AIR BAG | OL CLASS | OL RESTRICTION(S) | DRIVER DISTRACTION | TEST STATUS |
|---|--|------------------------------------|------------------------------|--|--|--|
| 1 - FATAL | 1 - FRONT - LEFT SIDE (MOTORCYCLE DRIVER) | 1 - NOT DEPLOYED | 1 - CLASS A | 1 - ALCOHOL INTERLOCK DEVICE | 1 - NOT DISTRACTED | 1 - NONE GIVEN |
| 2 - SUSPECTED SERIOUS INJURY | 2 - FRONT - MIDDLE | 2 - DEPLOYED FRONT | 2 - CLASS B | 2 - CDL INTRASTATE ONLY | 2 - MANUALLY OPERATING AN ELECTRONIC COMMUNICATION DEVICE (TEXTING, TYPING, DIALING) | 2 - TEST REFUSED |
| 3 - SUSPECTED MINOR INJURY | 3 - FRONT - RIGHT SIDE | 3 - DEPLOYED SIDE | 3 - CLASS C | 3 - CORRECTIVE LENSES | 3 - TALKING ON HANDS-FREE COMMUNICATION DEVICE | 3 - TEST GIVEN, CONTAMINATED SAMPLE / UNUSABLE |
| 4 - POSSIBLE INJURY | 4 - SECOND - LEFT SIDE (MOTORCYCLE PASSENGER) | 4 - DEPLOYED BOTH FRONT / SIDE | 4 - REGULAR CLASS (OHID = D) | 4 - FARM WAIVER | 4 - TALKING ON HAND-HELD COMMUNICATION DEVICE | 4 - TEST GIVEN, RESULTS KNOWN |
| 5 - NO APPARENT INJURY | 5 - SECOND - MIDDLE | 5 - NOT APPLICABLE | 5 - MC MOPEO ONLY | 5 - EXCEPT CLASS A BUS | 5 - OTHER ACTIVITY WITH AN ELECTRONIC DEVICE | 5 - TEST GIVEN, RESULTS UNKNOWN |
| INJURED TAKEN BY | | | EJECTION | | | ALCOHOL TEST TYPE |
| 1 - NOT TRANSPORTED / TREATED AT SCENE | 6 - SECOND - RIGHT SIDE | 1 - NOT EJECTED | H - HAZMAT | 6 - EXCEPT CLASS A & CLASS B BUS | 6 - PASSENGER | 1 - NONE |
| 2 - EMS | 7 - THIRD - LEFT SIDE (MOTORCYCLE SIDE CAR) | 2 - PARTIALLY EJECTED | M - MOTORCYCLE | 7 - EXCEPT TRACTOR-TRAILER | 7 - OTHER DISTRACTION INSIDE THE VEHICLE | 2 - BLOOD |
| 3 - POLICE | 8 - THIRD - MIDDLE | 3 - TOTALLY EJECTED | P - PASSENGER | 8 - INTERMEDIATE LICENSE RESTRICTIONS | 8 - OTHER DISTRACTION OUTSIDE THE VEHICLE | 3 - URINE |
| 9 - OTHER / UNKNOWN | 9 - THIRD - RIGHT SIDE | 4 - NOT APPLICABLE | N - TANKER | 9 - LEARNER'S PERMIT RESTRICTIONS | 9 - OTHER / UNKNOWN | 4 - BREATH |
| SAFETY EQUIPMENT | | | TRAPPED | | | DRUG TEST TYPE |
| 1 - NONE USED | 10 - SLEEPER SECTION OF TRUCK CAB | 1 - NOT TRAPPED | Q - MOTOR SCOOTER | 10 - LIMITED TO DAYLIGHT ONLY | 1 - APPARENTLY NORMAL | 1 - NONE |
| 2 - SHOULDER BELT ONLY USED | 11 - PASSENGER IN OTHER ENCLOSED CARGO AREA (NON-TRAILING UNIT, BUS, PICK UP WITH CAP) | 2 - EXTRICATED BY MECHANICAL MEANS | R - THREE WHEEL MOTORCYCLE | 11 - LIMITED TO EMPLOYMENT | 2 - PHYSICAL IMPAIRMENT | 2 - BLOOD |
| 3 - LAP BELT ONLY USED | 12 - PASSENGER IN UNENCLOSED CARGO AREA | 3 - FREED BY NON-MECHANICAL MEANS | S - SCHOOL BUS | 12 - LIMITED - OTHER | 3 - EMOTIONAL (E.G., DEPRESSED, ANXIETY, DISTURBED) | 3 - URINE |
| 4 - SHOULDER & LAP BELT USED | 13 - TRAILING UNIT | | T - DOUBLE & TRIPLE TRAILERS | 13 - MECHANICAL DEVICES (SPECIAL BRAKES, HAND CONTROLS, OR OTHER ADAPTIVE DEVICES) | 4 - OTHER | 4 - OTHER |
| 5 - CHILD RESTRAINT SYSTEM - FORWARD FACING | 14 - RIDING ON VEHICLE EXTERIOR (NON-TRAILING UNIT) | | X - TANKER / HAZMAT | 14 - MILITARY VEHICLES ONLY | DRUG TEST RESULT(S) | |
| 6 - CHILD RESTRAINT SYSTEM - REAR FACING | 15 - NON-MOTORIST | | | 15 - MOTOR VEHICLES WITHOUT AIR BRAKES | 4 - ILLNESS | 1 - AMPHETAMINES |
| 7 - BOOSTER SEAT | 99 - OTHER / UNKNOWN | | | 16 - OUTSIDE MIRROR | 5 - FELL ASLEEP, FAINTED, FATIGUED, ETC. | 2 - BARBITURATES |
| 8 - HELMET USED | | | | 17 - PROSTHETIC AID | 6 - UNDER THE INFLUENCE OF MEDICATIONS / DRUGS / ALCOHOL | 3 - BENZODIAZEPINES |
| 9 - PROTECTIVE PADS USED (ELBOW, KNEES, ETC.) | | | | 18 - OTHER | 9 - OTHER / UNKNOWN | 4 - CANNABINOIDS |
| 10 - REFLECTIVE CLOTHING | | | | | | 5 - COCAINE |
| 11 - LIGHTING - PEDESTRIAN / BICYCLE ONLY | | | | | | 6 - OPIATES / OPIOIDS |
| 99 - OTHER / UNKNOWN | | | | | | 7 - OTHER |
| | | | | | | 8 - NEGATIVE RESULTS |