
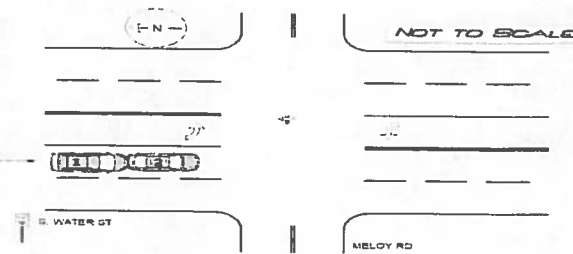


TRAFFIC CRASH REPORT

*DENOTES MANDATORY FIELD FOR SUPPLEMENT REPORT

LOCAL REPORT NUMBER*

<input checked="" type="checkbox"/> PHOTOS TAKEN <input type="checkbox"/> SECONDARY CRASH		<input type="checkbox"/> OH-2 <input type="checkbox"/> OH-1P <input type="checkbox"/> PRIVATE PROPERTY		LOCAL INFORMATION KENT POLICE DEPT REPORTING AGENCY NAME* City of Kent Police		NCIC* 0 6 7 0 3		2 0 2 1 - 0 0 0 0 5 3 1 1			
COUNTY* 6 7		LOCALITY* 1 - CITY 2 - VILLAGE 3 - TOWNSHIP 1		LOCATION: CITY, VILLAGE, TOWNSHIP* Kent		CRASH DATE / TIME* 0 4 0 5 2 0 2 1 / 1 2 3 4		CRASH SEVERITY 1 - FATAL 2 - SERIOUS INJURY SUSPECTED 3 - MINOR INJURY SUSPECTED 4 - INJURY POSSIBLE 5 - PROPERTY DAMAGE ONLY 4			
ROUTE TYPE S R		ROUTE NUMBER 4 3		PREFIX 2		LOCATION ROAD NAME WATER		ROAD TYPE S T			
ROUTE TYPE S R		ROUTE NUMBER 4 3		PREFIX 2		REFERENCE ROAD NAME (ROAD, MILEPOST, HOUSE #) MELOY		ROAD TYPE R D			
REFERENCE POINT 1 - INTERSECTION 2 - MILE POST 3 - HOUSE # 1		DIRECTION FROM REFERENCE 1 - NORTH 2 - SOUTH 3 - EAST 4 - WEST 1		ROUTE TYPE IR - INTERSTATE ROUTE (TP) US - FEDERAL US ROUTE SR - STATE ROUTE CR - NUMBERED COUNTY ROUTE TR - NUMBERED TOWNSHIP ROUTE		ROAD TYPE AL - ALLEY AV - AVENUE BL - BOULEVARD CR - CIRCLE CT - COURT DR - DRIVE HE - HEIGHTS		ROAD TYPE HW - HIGHWAY LA - LANE MP - MILEPOST OV - OVAL PK - PARKWAY PI - PIKE PL - PLACE			
DISTANCE FROM REFERENCE 2 0		DISTANCE UNIT OF MEASURE 1 - MILES 2 - FEET 3 - YARDS 2		INTERSECTION RELATED <input checked="" type="checkbox"/> WITHIN INTERSECTION OR ON APPROACH <input type="checkbox"/> WITHIN INTERCHANGE AREA NUMBER OF APPROACHES 4		ROADWAY <input type="checkbox"/> ROADWAY DIVIDED					
LOCATION OF FIRST HARMFUL EVENT 1 - ON ROADWAY 2 - ON SHOULDER 3 - IN MEDIAN 4 - ON ROADSIDE 5 - ON GORE 6 - OUTSIDE TRAFFIC WAY 7 - ON RAMP 8 - OFF RAMP 0 1				MANNER OF CRASH COLLISION/IMPACT 1 - NOT COLLISION BETWEEN TWO MOTOR VEHICLES IN TRANSPORT 2 - REAR-END 3 - HEAD-ON 4 - REAR-TO-REAR 5 - BACKING 6 - ANGLE 7 - SIDESWIPE, SAME DIRECTION 8 - SIDESWIPE, OPPOSITE DIRECTION 9 - OTHER / UNKNOWN				DIRECTION OF TRAVEL 1 - NORTH 2 - SOUTH 3 - EAST 4 - WEST		MEDIAN TYPE 1 - DIVIDED FLUSH MEDIAN (<4 FEET) 2 - DIVIDED FLUSH MEDIAN (≥4 FEET) 3 - DIVIDED, DEPRESSED MEDIAN (ANY TYPE) 4 - DIVIDED, RAISED MEDIAN (ANY TYPE) 9 - OTHER/UNKNOWN	
<input type="checkbox"/> WORK ZONE RELATED <input type="checkbox"/> WORKERS PRESENT <input type="checkbox"/> LAW ENFORCEMENT PRESENT <input type="checkbox"/> ACTIVE SCHOOL ZONE		WORK ZONE TYPE 1 - LANE CLOSURE 2 - LANE SHIFT/CROSSOVER 3 - WORK ON SHOULDER OR MEDIAN 4 - INTERMITTENT OR MOVING WORK 5 - OTHER		LOCATION OF CRASH IN WORK ZONE 1 - BEFORE THE 1ST WORK ZONE WARNING SIGN 2 - ADVANCE WARNING AREA 3 - TRANSITION AREA 4 - ACTIVITY AREA 5 - TERMINATION AREA		CONTOUR 1 1 - STRAIGHT LEVEL 2 - STRAIGHT GRADE 3 - CURVE LEVEL 4 - CURVE GRADE 9 - OTHER/UNKNOWN		CONDITIONS 1 1 - DRY 2 - WET 3 - SNOW 4 - ICE 5 - SAND, MUD, DIRT, OIL, GRAVEL 6 - WATER (STANDING, MOVING) 7 - SLUSH 9 - OTHER/UNKNOWN			
LIGHT CONDITION 1 - DAYLIGHT 2 - DAWN/DUSK 3 - DARK - LIGHTED ROADWAY 4 - DARK - ROADWAY NOT LIGHTED 5 - DARK - UNKNOWN ROADWAY LIGHTING 9 - OTHER / UNKNOWN 1		WEATHER 1 - CLEAR 2 - CLOUDY 3 - FOG, SMOG, SMOKE 4 - RAIN 5 - SLEET, HAIL 0 1		6 - SNOW 7 - SEVERE CROSSWINDS 8 - BLOWING SAND SOIL DIRT, SNOW 9 - FREEZING RAIN OR FREEZING DRIZZLE 99 - OTHER / UNKNOWN		SURFACE 2 1 - CONCRETE 2 - BLACKTOP, BITUMINOUS, ASPHALT 3 - BRICK/BLOCK 4 - SLAG, GRAVEL, STONE 5 - DIRT 9 - OTHER/UNKNOWN					
NARRATIVE UNIT #2 WAS STOPPED AT THE RED LIGHT ON S WATER ST AT MELOY RD WITH UNIT #1 STOPPED IN FRONT OF UNIT #1. UNIT #1 STARTED GOING TOO EARLY AND RAN INTO THE BACK OF UNIT #2. #240											
<div style="text-align: right;">  Indicate the north direction with an "N" on the compass diagram. </div> <div style="text-align: center;">  <p>NOT TO SCALE</p> </div>											
CRASH REPORTED DATE / TIME 0 4 0 5 2 0 2 1 / 1 3 1 3		DISPATCH DATE / TIME 0 4 0 5 2 0 2 1 / 1 3 2 0		ARRIVAL DATE / TIME 0 4 0 5 2 0 2 1 / 1 3 2 0		SCENE CLEARED DATE / TIME 0 4 0 5 2 0 2 1 / 1 4 0 3		REPORT TAKEN BY <input checked="" type="checkbox"/> POLICE AGENCY <input type="checkbox"/> MOTORIST			
TOTAL TIME ROADWAY CLOSED 0 0 0		OTHER INVESTIGATION TIME 0 3 0		TOTAL MINUTES 0 7 3		OFFICER'S NAME* Poe, Dominic		CHECKED BY OFFICER'S NAME* Ennemoser, James			
OFFICER'S BADGE NUMBER* 2 4 0		CHECKED BY OFFICER'S BADGE NUMBER* 2 5 5		SUPPLEMENT (CORRECTION OR ADDITION TO AN EXISTING REPORT SET TO 0000)							

LOCAL REPORT NUMBER
 2021-00005311

OWNER

UNIT # 01 OWNER NAME: LAST, FIRST, MIDDLE (SAME AS DRIVER)
LARGE, IDA, LYNN

OWNER ADDRESS: STREET, CITY, STATE, ZIP (SAME AS DRIVER)
3898 14, Edinburg, OH 44272

COMMERCIAL CARRIER: NAME, ADDRESS, CITY, STATE, ZIP

OWNER PHONE: INC. USE AREA CODE (SAME AS DRIVER)

COMMERCIAL CARRIER PHONE: INC. USE AREA CODE

DAMAGE

DAMAGE SCALE

2 1 - NONE 3 - FUNCTIONAL DAMAGE
 2 - MINOR DAMAGE 4 - DISABLING DAMAGE
 9 - UNKNOWN

VEHICLE

LP STATE OH LICENSE PLATE # HTG4976 VEHICLE IDENTIFICATION # KNDMB5C19J6402501 VEHICLE YEAR 2018 VEHICLE MAKE Kia Motors Corp.

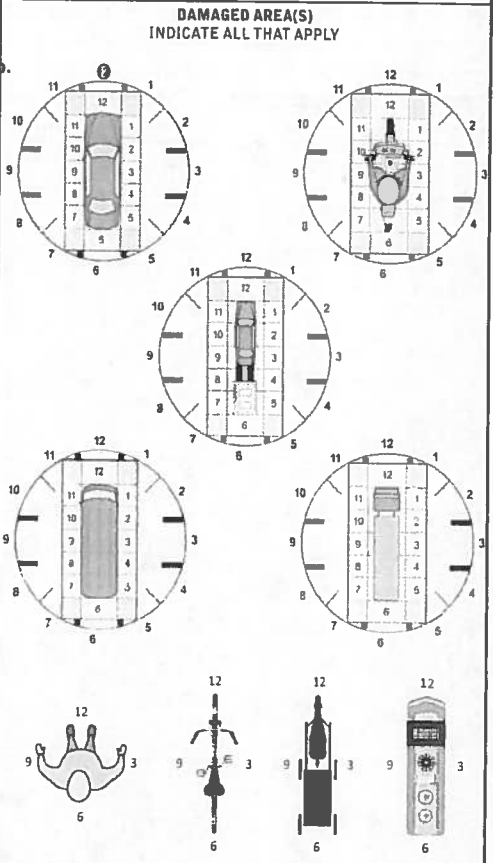
INSURANCE VERIFIED INSURANCE COMPANY STATE FARM INSURANCE POLICY # C228794D3035A COLOR BLU VEHICLE MODEL Sedona

COMMERCIAL GOVERNMENT IN EMERGENCY RESPONSE

TYPE OF USE INTERLOCK DEVICE EQUIPPED HIT/SKIP UNIT #OCCUPANTS 01 US DOT #

VEHICLE WEIGHT GVWR/GCWR
 1 - <10K LBS
 2 - 10,001 - 26K LBS
 3 - >26K LBS

HAZARDOUS MATERIAL CLASS # PLACARD ID #



UNIT TYPE 02

OF TRAILING UNITS 00

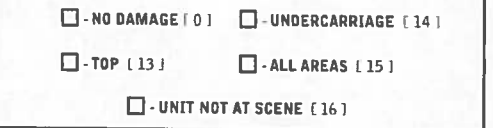
WAS VEHICLE OPERATING IN AUTONOMOUS MODE WHEN CRASH OCCURRED? 2

AUTONOMOUS MODE LEVEL 0

SPECIAL FUNCTION 01

CARGO BODY TYPE 01

VEHICLE DEFECTS



1 - PASSENGER CAR 7 - MOTORCYCLE 2-WHEELED 12 - GOLF CART 16 - LIMO (LIVERY VEHICLE) 23 - PEDESTRIAN / SKATER
 2 - PASSENGER VAN (MINIVAN) 8 - MOTORCYCLE 3-WHEELED 13 - SNOWMOBILE 19 - BUS (16+ PASSENGERS) 24 - WHEELCHAIR (ANY TYPE)
 3 - SPORT UTILITY VEHICLE 9 - AUTOCYCLE 14 - SINGLE UNIT TRUCK 20 - OTHER VEHICLE 25 - OTHER NON-MOTORIST
 4 - PICK UP 10 - MOPED OR MOTORIZED BICYCLE 15 - SEMI-TRACTOR 21 - HEAVY EQUIPMENT 26 - BICYCLE
 5 - CARGO VAN 11 - ALL TERRAIN VEHICLE (ATV/UTV) 16 - FARM EQUIPMENT 22 - ANIMAL WITH RIDER OR ANIMAL-DRAWN VEHICLE 27 - TRAIN
 6 - VAN (9-15 SEATS) 17 - MOTORHOME 99 - UNKNOWN OR HIT/SKIP

1 - NONE 2 - TAXI 3 - ELECTRONIC RIDE SHARING 4 - SCHOOL TRANSPORT 5 - BUS - TRANSIT/COMMUTER 6 - BUS - CHARTER/TOUR 7 - BUS - INTERCITY 8 - BUS - SHUTTLE 9 - BUS - OTHER 10 - SCHOOL BUS 11 - AMBULANCE 12 - MILITARY 13 - POLICE 14 - PUBLIC UTILITY 15 - CONSTRUCTION EQUIPMENT 16 - FARM 17 - MOWING 18 - SHOW REMOVAL 19 - TOWING 20 - SAFETY SERVICE PATROL 21 - MAIL CARRIER 99 - OTHER / UNKNOWN

1 - NO CARGO BODY TYPE / NOT APPLICABLE 2 - BUS 3 - VEHICLE TOWING ANOTHER MOTOR VEHICLE 4 - LOGGING 5 - INTERMODAL CONTAINER CHASSIS 6 - CARGO VAN/ENCLOSED BOX 7 - GRAINCHIPS/GRAVEL 8 - POLE 9 - CARGO TANK 10 - FLAT BED 11 - DUMP 12 - CONCRETE MIXER 13 - AUTO TRANSPORTER 14 - GARBAGE/REFUSE 99 - OTHER / UNKNOWN

1 - TURN SIGNALS 2 - HEAD LAMPS 3 - TAIL LAMPS 4 - BRAKES 5 - STEERING 6 - TIRE BLOWOUT 7 - WORN OR SLICK TIRES 8 - TRAILER EQUIPMENT DEFECTIVE 9 - MOTOR TROUBLE 10 - DISABLED FROM PRIOR ACCIDENT 99 - OTHER / UNKNOWN

NON-MOTORIST LOCATION AT IMPACT

ACTION 3

CONTRIBUTING CIRCUMSTANCES 08

SEQUENCE OF EVENTS

EVENTS

COLLISION WITH FIXED OBJECT - STRUCK

FIRST HARMFUL EVENT 1 MOST HARMFUL EVENT 1

INITIAL POINT OF CONTACT

12 0 - NO DAMAGE 14 - UNDERCARRIAGE
12 1-12 - REFER TO UNIT DIAGRAM 15 - VEHICLE NOT AT SCENE
 13 - TOP 99 - UNKNOWN

1 - NONE 7 - LEFT OF CENTER 13 - IMPROPER START FROM A PARKED POSITION 17 - VISION OBSTRUCTION 21 - LYING IN ROADWAY
 2 - FAILURE TO YIELD 8 - FOLLOWING TOO CLOSE / ACCO 14 - STOPPED OR PARKED ILLEGALLY 18 - OPERATING DEFECTIVE EQUIPMENT 22 - NOT DISCERNIBLE
 3 - RAN RED LIGHT 9 - IMPROPER LANE CHANGE 15 - STOPPED OR PARKED ILLEGALLY 19 - LOAD SHIFTING/FALLING/SPILLING 23 - OPENING DOOR INTO ROADWAY
 4 - RAN STOP SIGN 10 - IMPROPER PASSING 16 - WRONG WAY 20 - IMPROPER CROSSING 99 - OTHER IMPROPER ACTION
 5 - UNSAFE SPEED 11 - DROVE OFF ROAD 17 - WRONG WAY 21 - VISION OBSTRUCTION 22 - NOT DISCERNIBLE
 6 - IMPROPER TURN 12 - IMPROPER BACKING 18 - IMPROPER START FROM A PARKED POSITION 19 - LOAD SHIFTING/FALLING/SPILLING 23 - OPENING DOOR INTO ROADWAY

TRAFFIC

TRAFFICWAY FLOW
2 1 - ONE-WAY
2 2 - TWO-WAY

OF THROUGH LANES ON ROAD 4

TRAFFIC CONTROL
2 1 - ROUNDABOUT 4 - STOP SIGN
 2 - SIGNAL 5 - YIELD SIGN
 3 - FLASHER 6 - NO CONTROL

1 - OVERTURN/ROLLOVER 6 - EQUIPMENT FAILURE 11 - CROSS CENTERLINE - OPPOSITE DIRECTION OF TRAVEL 16 - RAILWAY VEHICLE 22 - WORK ZONE MAINTENANCE EQUIPMENT
 2 - FIRE/EXPLOSION 7 - SEPARATION OF UNITS 12 - DOWNHILL RUNAWAY 17 - ANIMAL - FARM 23 - STRUCK BY FALLING, SHIFTING CARGO OR ANYTHING SET IN MOTION BY A MOTOR VEHICLE
 3 - IMMERSION 8 - RAN OFF ROAD RIGHT 13 - OTHER NON-COLLISION 18 - ANIMAL - DEER 24 - OTHER MOVABLE OBJECT
 4 - JACKKNIFE 9 - RAN OFF ROAD LEFT 14 - PEDESTRIAN 19 - ANIMAL - OTHER 20 - MOTOR VEHICLE IN TRANSPORT
 5 - CARGO EQUIPMENT LOSS OR SHIFT 10 - CROSS MEDIAN 15 - PEDALCYCLE 21 - PARKED MOTOR VEHICLE

RAIL GRADE CROSSING

1 1 - NOT INVOLVED
 2 - INVOLVED-ACTIVE CROSSING
 3 - INVOLVED-PASSIVE CROSSING

UNIT / NON-MOTORIST DIRECTION

FROM 1 TO 2

1 - NORTH 5 - NORTHEAST
 2 - SOUTH 6 - NORTHWEST
 3 - EAST 7 - SOUTHEAST
 4 - WEST 8 - SOUTHWEST
 9 - OTHER / UNKNOWN

25 - IMPACT ATTENUATOR / CRASH CUSHION 31 - GUARDRAIL END 37 - TRAFFIC SIGN POST 43 - CURB 50 - WORK ZONE MAINTENANCE EQUIPMENT
 26 - BRIDGE OVERHEAD STRUCTURE 32 - PORTABLE BARRIER 38 - OVERHEAD SIGN POST 44 - DITCH 51 - WALL
 27 - BRIDGE PIER OR ABUTMENT 33 - MEDIAN CABLE BARRIER 39 - LIGHT / LUMINARIES SUPPORT 45 - EMBANKMENT 52 - BUILDING
 28 - BRIDGE PARAPET 34 - MEDIAN GUARDRAIL BARRIER 40 - UTILITY POLE 46 - FENCE 53 - TUNNEL
 29 - BRIDGE RAIL 35 - MEDIAN CONCRETE BARRIER 41 - OTHER POST, POLE OR SUPPORT 47 - MAILBOX 54 - OTHER FIXED OBJECT
 30 - GUARDRAIL FACE 36 - MEDIAN OTHER BARRIER 42 - CULVERT 48 - TREE 55 - OTHER / UNKNOWN

UNIT SPEED

005

POSTED SPEED

35

DETECTED SPEED

1 1 - STATED / ESTIMATED SPEED
 2 - CALCULATED / EDR
 3 - UNDETERMINED

UNIT # 02 **OWNER NAME:** LAST, FIRST, MIDDLE (X) SAME AS DRIVER
MCDERMOTT, GORDON, ROBERT
OWNER ADDRESS: STREET, CITY, STATE, ZIP (X) SAME AS DRIVER
4368 BENTLEY DR, COPLEY, OH 44321
COMMERCIAL CARRIER: NAME, ADDRESS, CITY, STATE, ZIP
OWNER PHONE: INCLUDE AREA CODE (X) SAME AS DRIVER
COMMERCIAL CARRIER PHONE: INCLUDE AREA CODE

LP STATE OH **LICENSE PLATE #** EYL8358 **VEHICLE IDENTIFICATION #** 19UUB1F3XGA008602 **VEHICLE YEAR** 2016 **VEHICLE MAKE** Acura
 INSURANCE VERIFIED **INSURANCE COMPANY** **INSURANCE POLICY #** **COLOR** **VEHICLE MODEL** TSX
 COMMERCIAL **TYPE OF USE** **GOVERNMENT** **IN EMERGENCY RESPONSE** **US DOT #** **TOWED BY: COMPANY NAME**
 INTERLOCK DEVICE EQUIPPED **HIT/SKIP UNIT** **#OCCUPANTS** **VEHICLE WEIGHT GVWR/GCWR**
 1 - <10K LBS
 2 - 10,001 - 26K LBS
 3 - >26K LBS
 MATERIAL RELEASED **HAZARDOUS MATERIAL CLASS #** **PLACARD ID #**
 PLACARD

UNIT TYPE 01
 1 - PASSENGER CAR
 2 - PASSENGER VAN (MIN/VAN)
 3 - SPORT UTILITY VEHICLE
 4 - PICKUP
 5 - CARGO VAN
 6 - VAN (9-15 SEATS)
 7 - MOTORCYCLE 2-WHEELED
 8 - MOTORCYCLE 3-WHEELED
 9 - AUTOCYCLE
 10 - MOPED OR MOTORIZED BICYCLE
 11 - ALL TERRAIN VEHICLE (ATV/UTV)
 12 - GOLF CART
 13 - SNOWMOBILE
 14 - SINGLE UNIT TRUCK
 15 - SEMI-TRACTOR
 16 - FARM EQUIPMENT
 17 - MOTORHOME
 18 - LIMO (LIVERY VEHICLE)
 19 - BUS (16+ PASSENGERS)
 20 - OTHER VEHICLE
 21 - HEAVY EQUIPMENT
 22 - ANIMAL WITH RIDER OR ANIMAL-DRAWN VEHICLE
 23 - PEDESTRIAN / SKATER
 24 - WHEELCHAIR (ANY TYPE)
 25 - OTHER NON-MOTORIST
 26 - BICYCLE
 27 - TRAIN
 99 - UNKNOWN OR HIT/SKIP
OF TRAILING UNITS 0

WAS VEHICLE OPERATING IN AUTONOMOUS MODE WHEN CRASH OCCURRED? 2
 1 - YES 2 - NO 9 - OTHER / UNKNOWN
AUTONOMOUS MODE LEVEL 0
 0 - NO AUTOMATIC 1 - DRIVER ASSISTANCE 2 - PARTIAL AUTOMATIC 3 - CONDITIONAL AUTOMATIC 4 - HIGH AUTOMATIC 5 - FULL AUTOMATIC 9 - UNKNOWN

SPECIAL FUNCTION 01
 1 - NONE 2 - TAXI 3 - ELECTRONIC RIDE SHARING 4 - SCHOOL TRANSPORT 5 - B.S. - TRANSIT/COMMUTER
 6 - BUS - CHARTER/TOUR 7 - BUS - INTERCITY 8 - BUS - SHUTTLE 9 - BUS - OTHER 10 - AMBULANCE
 11 - FIRE 12 - MILITARY 13 - POLICE 14 - PUBLIC UTILITY 15 - CONSTRUCTION EQUIPMENT 16 - FARM 17 - MOWING 18 - SNOW REMOVAL 19 - TOWING 20 - SAFETY SERVICE PATROL 21 - MAIL CARRIER 99 - OTHER / UNKNOWN

CARGO BODY TYPE 01
 1 - NO CARGO BODY TYPE / NOT APPLICABLE 2 - BUS
 3 - VEHICLE TOWING ANOTHER MOTORVEHICLE 4 - LOGGING
 5 - INTERMODAL CONTAINER CHASSIS 6 - CARGO VAN/ENCLOSED BOX 7 - GRAIN/CHIPS/GRAVEL 8 - POLE 9 - CARGO TANK 10 - FLAT BED 11 - DUMP 12 - CONCRETE MIXER 13 - AUTO TRANSPORTER 14 - GARBAGE/REFUSE 99 - OTHER / UNKNOWN

VEHICLE DEFECTS
 1 - TURN SIGNALS 2 - HEAD LAMPS 3 - TAIL LAMPS 4 - BRAKES 5 - STEERING 6 - TIRE BLOWOUT 7 - WORN OR SLICK TIRES 8 - TRAILER EQUIPMENT DEFECTIVE 9 - MOTOR TROUBLE 10 - DISABLED FROM PRIOR ACCIDENT 99 - OTHER / UNKNOWN

NON-MOTORIST LOCATION AT IMPACT
 1 - INTERSECTION - MARKED CROSSWALK 2 - INTERSECTION - UNMARKED CROSSWALK 3 - INTERSECTION - OTHER 4 - YIELDLOCK - MARKED CROSSWALK 5 - TRAVEL LANE - Other Location 6 - BICYCLE LANE 7 - SHOULDER / ROADSIDE 8 - SIDEWALK 9 - MEDIA CROSSING / ISLAND 10 - DRIVEWAY ACCESS 11 - SHARED USE PATHS OR TRAILS 12 - FIRST RESPONDER AT / NEAR SCENE 99 - OTHER / UNKNOWN

ACTION 4
 1 - NON-CONTACT 2 - NON-COLLISION 3 - STRIKING 4 - STRUCK 5 - BOTH STRIKING & STRUCK 9 - OTHER / UNKNOWN
PRE-CRASH ACTIONS 11
 1 - STRAIGHT AHEAD 2 - BACKING 3 - CHANGING LANES 4 - CVERTAKING/PASSING 5 - MAKING RIGHT TURN 6 - MAKING LEFT TURN 7 - MAKING U-TURN 8 - ENTERING TRAFFIC LANE 9 - LEAVING TRAFFIC LANE 10 - PARKED 11 - SLOWING OR STOPPED IN TRAFFIC 12 - DRIVERLESS 13 - NEGOTIATING A CURVE 14 - ENTERING OR CROSSING SPECIFIED LOCATION 15 - WALKING, RUNNING, JOGGING, PLAYING 16 - WORKING 17 - PUSHING VEHICLE 18 - APPROACHING OR LEAVING VEHICLE 19 - STANDING 20 - OTHER NON-MOTORIST 21 - STANDING OUTSIDE DISABLED VEHICLE 99 - OTHER / UNKNOWN

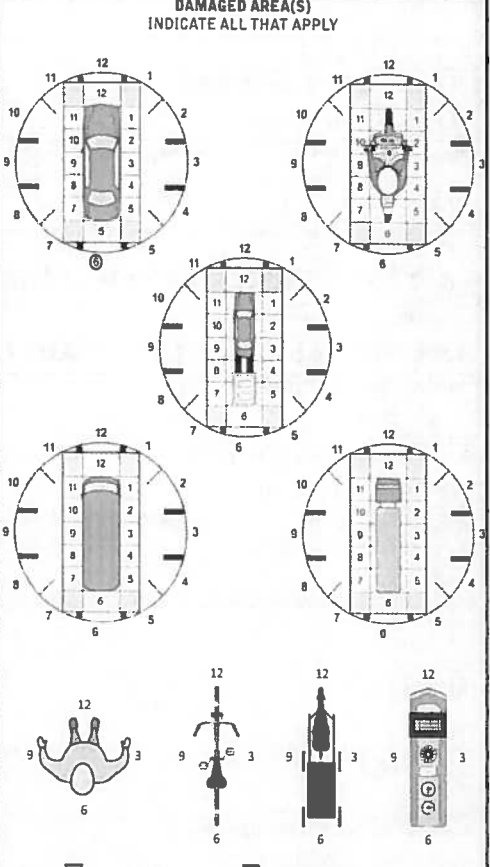
CONTRIBUTING CIRCUMSTANCES 01
 1 - NONE 2 - FAILURE TO YIELD 3 - RAN RED LIGHT 4 - RAN STOP SIGN 5 - UNSAFE SPEED 6 - IMPROPER TURN 7 - LEFT OF CENTER 8 - FOLLOWING TOO CLOSE / AHEAD 9 - IMPROPER LANE CHANGE 10 - IMPROPER PASSING 11 - DROVE OFF ROAD 12 - IMPROPER BACKING 13 - IMPROPER START FROM A PARKED POSITION 14 - STOPPED OR PARKED ILLEGALLY 15 - SWERVING TO AVOID 16 - WRONG WAY 17 - VISION OBSTRUCTION 18 - OPERATING DEFECTIVE EQUIPMENT 19 - LOAD SHIFTING/FALLING/SPILLING 20 - IMPROPER CROSSING 21 - LYING IN ROADWAY 22 - NOT DISCRIBIBLE 23 - OPENING DOOR INTO ROADWAY 99 - OTHER IMPROPER ACTION

SEQUENCE OF EVENTS
 1 2 0
 1 - OVERTURN/ROLOVER 2 - FIRE/EXPLOSION 3 - IMMERSION 4 - JACKKNIFE 5 - CARGO EQUIPMENT LOSS OR SHIFT 6 - EQUIPMENT FAILURE 7 - SEPARATION OF UNITS 8 - RAN OFF ROAD RIGHT 9 - RAN OFF ROAD LEFT 10 - CROSS MEDIAN 11 - CROSS CENTERLINE - OPPOSITE DIRECTION OF TRAVEL 12 - DOWNHILL RUNAWAY 13 - OTHER NON-COLLISION 14 - PEDESTRIAN 15 - PEDESTRIAN 16 - RAILWAY VEHICLE 17 - ANIMAL - FARM 18 - ANIMAL - DEER 19 - ANIMAL - OTHER 20 - MOTORVEHICLE IN TRANSPORT 21 - PARKED MOTORVEHICLE 22 - WORK ZONE MAINTENANCE EQUIPMENT 23 - STRUCK BY FALLING, SHIFTING CARGO OR ANYTHING SET IN MOTION BY A MOTORVEHICLE 24 - OTHER MOVABLE OBJECT

COLLISION WITH FIXED OBJECT - STRUCK
 25 - IMPACT ATTENUATOR / CRASH CUSHION 26 - BRIDGE OVERHEAD STRUCTURE 27 - BRIDGE PIER OR ABUTMENT 28 - BRIDGE PARAPET 29 - BRIDGE RAIL 30 - GUARDRAIL FACE 31 - GUARDRAIL END 32 - PORTABLE BARRIER 33 - MEDIAN CABLE BARRIER 34 - MEDIAN GUARDRAIL BARRIER 35 - MEDIAN CONCRETE BARRIER 36 - MEDIAN OTHER BARRIER 37 - TRAFFIC SIGN POST 38 - OVERHEAD SIGN POST 39 - LIGHT / LUMINARIES SUPPORT 40 - UTILITY POLE 41 - OTHER POST, POLE OR SUPPORT 42 - CULVERT 43 - CURB 44 - DITCH 45 - EMBANKMENT 46 - FENCE 47 - MAILBOX 48 - TREE 49 - FIRE HYDRANT 50 - WORK ZONE MAINTENANCE EQUIPMENT 51 - WALL 52 - BUILDING 53 - TUNNEL 54 - OTHER FIXED OBJECT 99 - OTHER / UNKNOWN
FIRST HARMFUL EVENT 1 **MOST HARMFUL EVENT** 1

LOCAL REPORT NUMBER
 2021-00005311

DAMAGE
DAMAGE SCALE
 2 1 - NONE 2 - MINOR DAMAGE 9 - UNKNOWN
 3 - FUNCTIONAL DAMAGE 4 - DISABLING DAMAGE



NO DAMAGE (0) **UNDERCARRIAGE (14)**
 TOP (13) **ALL AREAS (15)**
 UNIT NOT AT SCENE (16)

INITIAL POINT OF CONTACT
 0 6
 C - NO DAMAGE 1-12 - REFER TO UNIT DIAGRAM 13 - TOP 14 - UNDERCARRIAGE 15 - VEHICLE NOT AT SCENE 99 - UNKNOWN

TRAFFIC
TRAFFICWAY FLOW 2
 1 - ONE-WAY 2 - TWO-WAY
TRAFFIC CONTROL 2
 1 - ROUNDABOUT 2 - SIGNAL 3 - FLASHER 4 - STOP SIGN 5 - YIELD SIGN 6 - NO CONTROL

OF THROUGH LANES ON ROAD 4
RAIL GRADE CROSSING 1
 1 - NOT INVOLVED 2 - INVOLVED-ACTIVE CROSSING 3 - INVOLVED-PASSIVE CROSSING

UNIT / NON-MOTORIST DIRECTION
 FROM 1 TO 2
 1 - NORTH 2 - SOUTH 3 - EAST 4 - WEST 5 - NORTHEAST 6 - NORTHWEST 7 - SOUTHEAST 8 - SOUTHWEST 9 - OTHER / UNKNOWN

UNIT SPEED 000
POSTED SPEED 35
DETECTED SPEED 1
 1 - STATED / ESTIMATED SPEED 2 - CALCULATED / EDR 3 - UNDETERMINED

MOTORIST / Non-MOTORIST

LOCAL REPORT NUMBER
2,021-000,053,111

DATE OF BIRTH: 05/26/1971
AGE: 49
GENDER: F

CONTACT PHONE - INCLUDE AREA CODE

INJURIES: 5
INJURED TAKEN BY: []
EMS AGENCY (NAME): []
INJURED TAKEN TO: MEDICAL FACILITY (NAME): []
SAFETY EQUIPMENT USED: 04
 DOT-COMPLIANT MC HELMET
SEATING POSITION: 01
AIR BAG USAGE: 1
EJECTION: 1
TRAPPED: 1

OL STATE: OH
OPERATOR LICENSE NUMBER: []
OFFENSE CHARGED: 333.03
LOCAL CODE:
OFFENSE DESCRIPTION: Maximum Speed Limits
CITATION NUMBER: 66655

OL CLASS: 4
ENDORSEMENT: M
RESTRICTION: []
DRIVER DISTRACTED BY: 1
ALCOHOL / DRUG SUSPECTED:
 ALCOHOL MARIJUANA
 OTHER DRUG
CONDITION: 1
ALCOHOL TEST: STATUS 1, TYPE 1, VALUE []
DRUG TEST(S): STATUS 1, TYPE 1, RESULT []

UNIT # 02
NAME: MCDERMOTT, GORDON, ROBERT
DATE OF BIRTH: 03/21/1984
AGE: 37
GENDER: M

ADDRESS: 4368 BENTLEY DR, COPLEY, OH 44321
CONTACT PHONE - INCLUDE AREA CODE

INJURIES: 4
INJURED TAKEN BY: 1
EMS AGENCY (NAME): []
INJURED TAKEN TO: MEDICAL FACILITY (NAME, CITY): []
SAFETY EQUIPMENT USED: 04
 DOT-COMPLIANT MC HELMET
SEATING POSITION: 01
AIR BAG USAGE: 1
EJECTION: 1
TRAPPED: 1

OL STATE: OH
OPERATOR LICENSE NUMBER: []
OFFENSE CHARGED: []
LOCAL CODE:
OFFENSE DESCRIPTION: []
CITATION NUMBER: []

OL CLASS: 4
ENDORSEMENT: []
RESTRICTION: []
DRIVER DISTRACTED BY: 1
ALCOHOL / DRUG SUSPECTED:
 ALCOHOL MARIJUANA
 OTHER DRUG
CONDITION: 1
ALCOHOL TEST: STATUS 1, TYPE 1, VALUE []
DRUG TEST(S): STATUS 1, TYPE 1, RESULT []

UNIT # []
NAME: LAST, FIRST, MIDDLE []
DATE OF BIRTH: []
AGE: []
GENDER: []

ADDRESS: STREET, CITY, STATE, ZIP []
CONTACT PHONE - INCLUDE AREA CODE []

INJURIES []
INJURED TAKEN BY []
EMS AGENCY (NAME) []
INJURED TAKEN TO: MEDICAL FACILITY (NAME, CITY) []
SAFETY EQUIPMENT USED []
 DOT-COMPLIANT MC HELMET
SEATING POSITION []
AIR BAG USAGE []
EJECTION []
TRAPPED []

OL STATE []
OPERATOR LICENSE NUMBER []
OFFENSE CHARGED []
LOCAL CODE
OFFENSE DESCRIPTION []
CITATION NUMBER []

OL CLASS []
ENDORSEMENT []
RESTRICTION []
DRIVER DISTRACTED BY []
ALCOHOL / DRUG SUSPECTED:
 ALCOHOL MARIJUANA
 OTHER DRUG
CONDITION []
ALCOHOL TEST: STATUS [], TYPE [], VALUE []
DRUG TEST(S): STATUS [], TYPE [], RESULT []

INJURIES: 1-FATAL, 2-SUSPECTED SERIOUS INJURY, 3-SUSPECTED MINOR INJURY, 4-POSSIBLE INJURY, 5-NO APPARENT INJURY

SEATING POSITION: 1-FRONT-LEFT SIDE (MOTORCYCLE DRIVER), 2-FRONT-MIDDLE, 3-FRONT-RIGHT SIDE, 4-SECOND-LEFT SIDE (MOTORCYCLE PASSENGER), 5-SECOND-MIDDLE, 6-SECOND-RIGHT SIDE, 7-THIRD-LEFT SIDE (MOTORCYCLE SIDE CAR), 8-THIRD-MIDDLE, 9-THIRD-RIGHT SIDE, 10-SLEEPER SECTION OF TRUCK CAB, 11-PASSENGER IN OTHER ENCLOSED CARGO AREA (NON-TRAILING UNIT, BUS, PICK-UP WITH CAP), 12-PASSENGER IN UNENCLOSED CARGO AREA, 13-TRAILING UNIT, 14-RIDING ON VEHICLE EXTERIOR (NON-TRAILING UNIT), 15-NON-MOTORIST, 99-OTHER/UNKNOWN

AIR BAG: 1-NOT DEPLOYED, 2-DEPLOYED FRONT, 3-DEPLOYED SIDE, 4-DEPLOYED BOTH FRONT/SIDE, 5-NOT APPLICABLE, 9-DEPLOYMENT UNKNOWN

OL CLASS: 1-CLASS A, 2-CLASS B, 3-CLASS C, 4-REGULAR CLASS (OHIO = D), 5-MC MOPED ONLY, 6-NO VALID OL

OL RESTRICTION(S): 1-ALCOHOL INTERLOCK DEVICE, 2-CDL INTRASTATE ONLY, 3-CORRECTIVE LENSES, 4-FARM WAIVER, 5-EXCEPT CLASS A BUS & CLASS B BUS, 6-EXCEPT CLASS A & CLASS B BUS, 7-EXCEPT TRACTOR-TRAILER, 8-INTERMEDIATE LICENSE RESTRICTIONS, 9-LEARNER'S PERMIT RESTRICTIONS, 10-LIMITED TO DAYLIGHT ONLY, 11-LIMITED TO EMPLOYMENT, 12-LIMITED-OTHER, 13-MECHANICAL DEVICES (SPECIAL BRAKES, HAND CONTROLS, OR OTHER ADAPTIVE DEVICES), 14-MILITARY VEHICLES ONLY, 15-MOTOR VEHICLES WITHOUT AIR BRAKES, 16-OUTSIDE MIRROR, 17-PROSTHETIC AID, 18-OTHER

DRIVER DISTRACTION: 1-NOT DISTRACTED, 2-MANUALLY OPERATING AN ELECTRONIC COMMUNICATION DEVICE (TEXTING, TYPING, DIALING), 3-TALKING ON HANDS-FREE COMMUNICATION DEVICE, 4-TALKING ON HAND-HELD COMMUNICATION DEVICE, 5-OTHER ACTIVITY WITH AN ELECTRONIC DEVICE, 6-PASSENGER, 7-OTHER DISTRACTION INSIDE THE VEHICLE, 8-OTHER DISTRACTION OUTSIDE THE VEHICLE, 9-OTHER/UNKNOWN

TEST STATUS: 1-NONE GIVEN, 2-TEST REFUSED, 3-TEST GIVEN, CONTAMINATED SAMPLE / UNUSABLE, 4-TEST GIVEN, RESULTS KNOWN, 5-TEST GIVEN, RESULTS UNKNOWN

ALCOHOL TEST TYPE: 1-NONE, 2-BLOOD, 3-URINE, 4-BREATH, 5-OTHER

DRUG TEST TYPE: 1-NONE, 2-BLOOD, 3-URINE, 4-OTHER

CONDITION: 1-APPARENTLY NORMAL, 2-PHYSICAL IMPAIRMENT, 3-EMOTIONAL (), 4-ILLNESS, 5-FELL ASLEEP, FAINTED, FATIGUED, ETC, 6-UNDER THE INFLUENCE OF MEDICATIONS / DRUGS / ALCOHOL, 9-OTHER UNKNOWN

DRUG TEST RESULT(S): 1-AMPHETAMINES, 2-BARBITURATES, 3-BENZODIAZEPINES, 4-CANNABINOIDS, 5-COCAINE, 6-OPiates / OPIOIDS, 7-OTHER, 8-NEGATIVE RESULTS

UNIT # NAME: LAST, FIRST, MIDDLE
0,1 **LARGE, IDA, LYNN**

ADDRESS: STREET, CITY, STATE, ZIP
3898 STHY 14, Edinburg, OH 44272

INJURIES **INJURED TAKEN BY** **EMS AGENCY (NAME)** **INJURED TAKEN TO: MEDICAL FACILITY (NAME, CITY)** **SAFETY EQUIPMENT USED** DOT-COMPLIANT MC HELMET **SEATING POSITION** **AIR BAG USAGE** **EJECTION** **TRAPPED**

OL STATE **OPERATOR LICENSE NUMBER** **OFFENSE CHARGED** **LOCAL CODE** **OFFENSE DESCRIPTION** **CITATION NUMBER**

OL CLASS **ENDORSEMENT** **RESTRICTION** **DRIVER DISTRACTED BY** **ALCOHOL / DRUG SUSPECTED** **CONDITION** **ALCOHOL TEST** **DRUG TEST(S)**

4 **M** [] **1** ALCOHOL MARIJUANA OTHER DRUG **1** **1** **1** **1** **1** **1**

UNIT # NAME: LAST, FIRST, MIDDLE
0,2 **MCDERMOTT, GORDON, ROBERT**

ADDRESS: STREET, CITY, STATE, ZIP
4368 BENTLEY DR, COPLEY, OH 44321

INJURIES **INJURED TAKEN BY** **EMS AGENCY (NAME)** **INJURED TAKEN TO: MEDICAL FACILITY (NAME, CITY)** **SAFETY EQUIPMENT USED** DOT-COMPLIANT MC HELMET **SEATING POSITION** **AIR BAG USAGE** **EJECTION** **TRAPPED**

OL STATE **OPERATOR LICENSE NUMBER** **OFFENSE CHARGED** **LOCAL CODE** **OFFENSE DESCRIPTION** **CITATION NUMBER**

OL CLASS **ENDORSEMENT** **RESTRICTION** **DRIVER DISTRACTED BY** **ALCOHOL / DRUG SUSPECTED** **CONDITION** **ALCOHOL TEST** **DRUG TEST(S)**

4 [] [] **1** ALCOHOL MARIJUANA OTHER DRUG **1** **1** **1** **1** **1** **1**

UNIT # NAME: LAST, FIRST, MIDDLE
[] []

ADDRESS: STREET, CITY, STATE, ZIP
[] []

INJURIES **INJURED TAKEN BY** **EMS AGENCY (NAME)** **INJURED TAKEN TO: MEDICAL FACILITY (NAME, CITY)** **SAFETY EQUIPMENT USED** DOT-COMPLIANT MC HELMET **SEATING POSITION** **AIR BAG USAGE** **EJECTION** **TRAPPED**

OL STATE **OPERATOR LICENSE NUMBER** **OFFENSE CHARGED** **LOCAL CODE** **OFFENSE DESCRIPTION** **CITATION NUMBER**

OL CLASS **ENDORSEMENT** **RESTRICTION** **DRIVER DISTRACTED BY** **ALCOHOL / DRUG SUSPECTED** **CONDITION** **ALCOHOL TEST** **DRUG TEST(S)**

[] [] [] [] ALCOHOL MARIJUANA OTHER DRUG [] [] [] [] [] []