



TRAFFIC CRASH REPORT

*DENOTES MANDATORY FIELD FOR SUPPLEMENT REPORT

LOCAL REPORT NUMBER*

| | | | | | | | | |
|---|--------------------------------|--------------------------------|------------------------|--|---------------------------|---------------------------------|-----------------|------------------------------------|
| <input type="checkbox"/> PHOTOS TAKEN | <input type="checkbox"/> OH-2 | <input type="checkbox"/> OH-3 | LOCAL INFORMATION | | 2 0 2 1 - 0 0 0 1 2 2 5 9 | | | |
| <input type="checkbox"/> SECONDARY CRASH | <input type="checkbox"/> OH-1P | <input type="checkbox"/> OTHER | REPORTING AGENCY NAME* | | NCIC* | HIT/SKIP | NUMBER OF UNITS | UNIT IN ERROR |
| <input type="checkbox"/> PRIVATE PROPERTY | | | City of Kent Police | | 0 6 7 0 3 | 2 1 - SOLVED 2 - UNSOLVED | 0 2 | 0 1 98 - ANIMAL 99 - UNKNOWN |

| | | | | |
|----------------|---|--|---|---|
| COUNTY* 6 7 | LOCALITY* 1 - CITY 2 - VILLAGE 3 - TOWNSHIP 1 | LOCATION: CITY, VILLAGE, TOWNSHIP* Kent | CRASH DATE / TIME* 0 7 2 8 2 0 2 1 / 1 1 2 3 0 | CRASH SEVERITY 5 1 - FATAL 2 - SERIOUS INJURY SUSPECTED 3 - MINOR INJURY SUSPECTED 4 - INJURY POSSIBLE 5 - PROPERTY DAMAGE ONLY |
|----------------|---|--|---|---|

| | | | | | | |
|------------|--------------|--------|---|------------------------------|------------------|---|
| ROUTE TYPE | ROUTE NUMBER | PREFIX | 1 - NORTH 2 - SOUTH 3 - EAST 4 - WEST 3 | LOCATION ROAD NAME SUMMIT | ROAD TYPE S T | LATITUDE DECIMAL DEGREES 4 1 1 1 5 0 0 7 4 |
|------------|--------------|--------|---|------------------------------|------------------|---|

| | | | | | | |
|------------|--------------|--------|---|--|------------------|--|
| ROUTE TYPE | ROUTE NUMBER | PREFIX | 1 - NORTH 2 - SOUTH 3 - EAST 4 - WEST 2 | REFERENCE ROAD NAME (ROAD, MILEPOST, HOUSE #) LINCOLN | ROAD TYPE S T | LONGITUDE DECIMAL DEGREES 8 1 3 5 1 2 7 8 |
|------------|--------------|--------|---|--|------------------|--|

| | | | | | | |
|--|---|--|---|--|---|---|
| REFERENCE POINT 1 - INTERSECTION 2 - MILE POST 3 - HOUSE # 1 | DIRECTION FROM REFERENCE 1 - NORTH 2 - SOUTH 3 - EAST 4 - WEST 3 | ROUTE TYPE IR - INTERSTATE ROUTE(TP) US - FEDERAL US ROUTE SR - STATE ROUTE CR - NUMBERED COUNTY ROUTE TR - NUMBERED TOWNSHIP ROUTE | ROAD TYPE AL - ALLEY AV - AVENUE BL - BOULEVARD CR - CIRCLE CT - COURT DR - DRIVE HE - HEIGHTS | HW - HIGHWAY LA - LANE MP - MILEPOST OV - OVAL PK - PARKWAY PI - PIKE PL - PLACE | RD - ROAD SQ - SQUARE ST - STREET TE - TERRACE TL - TRAIL WA - WAY | INTERSECTION RELATED <input checked="" type="checkbox"/> WITHIN INTERSECTION OR ON APPROACH <input type="checkbox"/> WITHIN INTERCHANGE AREA NUMBER OF APPROACHES 4 |
| DISTANCE FROM REFERENCE 2 0 | DISTANCE UNIT OF MEASURE 1 - MILES 2 - FEET 3 - YARDS 2 | CR - NUMBERED COUNTY ROUTE | DR - DRIVE | PI - PIKE | WA - WAY | ROADWAY <input type="checkbox"/> ROADWAY DIVIDED |

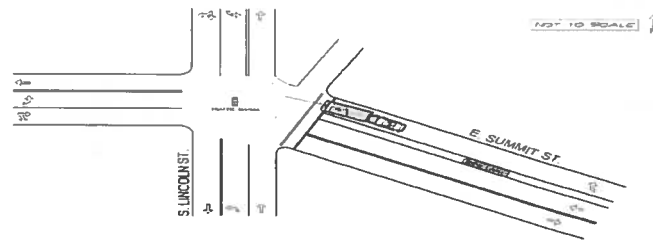
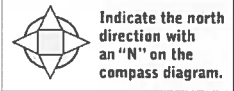
| | | | | |
|--|--|---|---|--|
| LOCATION OF FIRST HARMFUL EVENT 0 1 1 - ON ROADWAY 2 - ON SHOULDER 3 - IN MEDIAN 4 - ON ROADSIDE 5 - ON GORE 6 - OUTSIDE TRAFFIC WAY 7 - ON RAMP 8 - OFF RAMP | 9 - CROSSOVER 10 - DRIVEWAY/ALLEY ACCESS 11 - RAILWAY GRADE CROSSING 12 - SHARED USE PATHS OR TRAILS 13 - BIKE LANE 14 - TOLL BOOTH 99 - OTHER / UNKNOWN | MANNER OF CRASH COLLISION/IMPACT 1 - NOT COLLISION BETWEEN TWO MOTOR VEHICLES IN TRANSPORT 2 - REAR-END 3 - HEAD-ON 4 - REAR-TO-REAR 5 - BACKING 6 - ANGLE 7 - SIDESWIPE, SAME DIRECTION 8 - SIDESWIPE, OPPOSITE DIRECTION 9 - OTHER / UNKNOWN | DIRECTION OF TRAVEL 1 - NORTH 2 - SOUTH 3 - EAST 4 - WEST | MEDIAN TYPE 1 - DIVIDED FLUSH MEDIAN (<4 FEET) 2 - DIVIDED FLUSH MEDIAN (≥4 FEET) 3 - DIVIDED, DEPRESSED MEDIAN 4 - DIVIDED, RAISED MEDIAN (ANY TYPE) 9 - OTHER/UNKNOWN |
|--|--|---|---|--|

| | | | | | |
|---|--|---|---|--|--|
| <input type="checkbox"/> WORK ZONE RELATED <input type="checkbox"/> WORKERS PRESENT <input type="checkbox"/> LAW ENFORCEMENT PRESENT <input type="checkbox"/> ACTIVE SCHOOL ZONE | WORK ZONE TYPE 1 - LANE CLOSURE 2 - LANE SHIFT/CROSSOVER 3 - WORK ON SHOULDER OR MEDIAN 4 - INTERMITTENT OR MOVING WORK 5 - OTHER | LOCATION OF CRASH IN WORK ZONE 1 - BEFORE THE 1ST WORK ZONE WARNING SIGN 2 - ADVANCE WARNING AREA 3 - TRANSITION AREA 4 - ACTIVITY AREA 5 - TERMINATION AREA | CONTOUR 2 1 - STRAIGHT LEVEL 2 - STRAIGHT GRADE 3 - CURVE LEVEL 4 - CURVE GRADE 9 - OTHER/UNKNOWN | CONDITIONS 1 1 - DRY 2 - WET 3 - SNOW 4 - ICE 5 - SAND, MUD, DIRT, OIL, GRAVEL 6 - WATER (STANDING, MOVING) 7 - SLUSH 9 - OTHER/UNKNOWN | SURFACE 2 1 - CONCRETE 2 - BLACKTOP, BITUMINOUS, ASPHALT 3 - BRICK/BLOCK 4 - SLAG, GRAVEL, STONE 5 - DIRT 9 - OTHER/UNKNOWN |
|---|--|---|---|--|--|

| | |
|---|--|
| LIGHT CONDITION 1 1 - DAYLIGHT 2 - DAWN/DUSK 3 - DARK - LIGHTED ROADWAY 4 - DARK - ROADWAY NOT LIGHTED 5 - DARK - UNKNOWN ROADWAY LIGHTING 9 - OTHER / UNKNOWN | WEATHER 0 1 1 - CLEAR 2 - CLOUDY 3 - FOG, SMOG, SMOKE 4 - RAIN 5 - SLEET, HAIL 6 - SNOW 7 - SEVERE CROSSWINDS 8 - BLOWING SAND, SOIL, DIRT, SNOW 9 - FREEZING RAIN OR FREEZING DRIZZLE 99 - OTHER / UNKNOWN |
|---|--|

NARRATIVE

UNIT 1 WAS STOPPED IN TRAFFIC FOR A RED LIGHT TRAVELING WESTBOUND ON SUMMIT ST AT S. LINCOLN ST. WITH UNIT 2 DIRECTLY BEHIND UNIT 1. UNIT 1 STOPPED TOO FAR INTO THE INTERSECTION AND BACKED UP FOR PEDESTRIANS IN THE CROSSWALK. WHILE BACKING, UNIT 1 STRUCK UNIT 2. THEY EXCHANGED INFORMATION AT THE SCENE AND DRIVER OF UNIT 2 THEN CAME TO REPORT THE CRASH THE FOLLOWING DAY. NO PHONE NUMBER OR LICENSE PLATE FOR



| | | | | |
|---|---|--|--|---|
| CRASH REPORTED DATE / TIME 0 7 2 8 2 0 2 1 / 1 6 5 3 | DISPATCH DATE / TIME 0 7 2 8 2 0 2 1 / 1 6 5 3 | ARRIVAL DATE / TIME 0 7 2 8 2 0 2 1 / 1 6 5 3 | SCENE CLEARED DATE / TIME 0 7 2 8 2 0 2 1 / 1 7 4 2 | REPORT TAKEN BY <input checked="" type="checkbox"/> POLICE AGENCY <input type="checkbox"/> MOTORIST |
| TOTAL TIME ROADWAY CLOSED 0 0 0 | OTHER INVESTIGATION TIME 0 3 0 | TOTAL MINUTES 0 7 9 | OFFICER'S NAME* Hadaway, Joseph | CHECKED BY OFFICER'S NAME* Short, Jason M |
| | | | OFFICER'S BADGE NUMBER* 2 1 6 | CHECKED BY OFFICER'S BADGE NUMBER* 2 2 8 |

OWNER

UNIT # **0 1** OWNER NAME: LAST, FIRST, MIDDLE (SAME AS DRIVER)
 OWNER PHONE: INCLUDE AREA CODE (SAME AS DRIVER)

OWNER ADDRESS: STREET, CITY, STATE, ZIP (SAME AS DRIVER)

COMMERCIAL CARRIER: NAME, ADDRESS, CITY, STATE, ZIP
 COMMERCIAL CARRIER PHONE: INCLUDE AREA CODE

DAMAGE

DAMAGE SCALE

9 1 - NONE 3 - FUNCTIONAL DAMAGE
 2 - MINOR DAMAGE 4 - DISABLING DAMAGE
 9 - UNKNOWN

VEHICLE

LP STATE _____ LICENSE PLATE # _____ VEHICLE IDENTIFICATION # _____ VEHICLE YEAR _____ VEHICLE MAKE _____

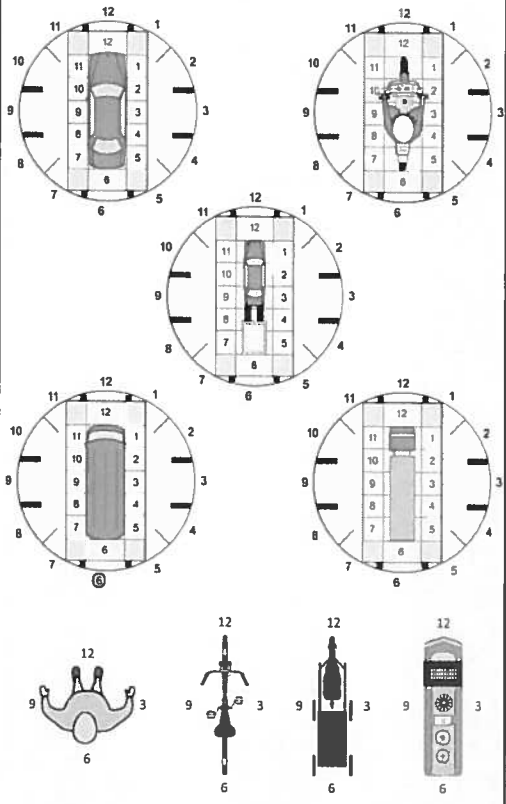
INSURANCE VERIFIED INSURANCE COMPANY **GENERAL** INSURANCE POLICY # **OF5610127** COLOR **WHI** VEHICLE MODEL _____

COMMERCIAL GOVERNMENT IN EMERGENCY RESPONSE US DOT # _____ TOWED BY: COMPANY NAME _____

INTERLOCK DEVICE EQUIPPED HIT/SKIP UNIT #OCCUPANTS **0 1** VEHICLE WEIGHT GVWR/GCWR
 1 - <10K LBS
 2 - 10,001 - 26K LBS
 3 - >26K LBS

MATERIAL RELEASED CLASS # _____ PLACARD ID # _____
 PLACARD _____

DAMAGED AREA(S)
 INDICATE ALL THAT APPLY



UNIT TYPE

0 5

1 - PASSENGER CAR 7 - MOTORCYCLE 2-WHEELED 12 - GOLF CART 18 - LIMO (LIVERY VEHICLE) 23 - PEDESTRIAN / SKATER
 2 - PASSENGER VAN (MINIVAN) 8 - MOTORCYCLE 3-WHEELED 13 - SNOWMOBILE 19 - BUS (16+ PASSENGERS) 24 - WHEELCHAIR (ANY TYPE)
 3 - SPORT UTILITY VEHICLE 9 - AUTOCYCLE 14 - SINGLE UNIT TRUCK 20 - OTHER VEHICLE 25 - OTHER NON-MOTORIST
 4 - PICK UP 10 - MOPED OR MOTORIZED BICYCLE 15 - SEMI-TRACTOR 21 - HEAVY EQUIPMENT 26 - BICYCLE
 5 - CARGO VAN 11 - ALL TERRAIN VEHICLE (ATV / UTV) 16 - FARM EQUIPMENT 22 - ANIMAL WITH RIDER OR ANIMAL-DRAWN VEHICLE 27 - TRAIN
 6 - VAN (9-15 SEATS) 17 - MOTORHOME 99 - UNKNOWN OR HIT/SKIP

OF TRAILING UNITS _____

NO DAMAGE [0] UNDERCARRIAGE [14]
 TOP [13] ALL AREAS [15]
 UNIT NOT AT SCENE [16]

WAS VEHICLE OPERATING IN AUTONOMOUS MODE WHEN CRASH OCCURRED?
2 1-YES 2-NO 9-OTHER / UNKNOWN

AUTONOMOUS MODE LEVEL
0 0 - NO AUTOMATION 3 - CONDITIONAL AUTOMATION 9 - UNKNOWN
 1 - DRIVER ASSISTANCE 4 - HIGH AUTOMATION
 2 - PARTIAL AUTOMATION 5 - FULL AUTOMATION

SPECIAL FUNCTION

9 9

1 - NONE 6 - BUS - CHARTER/TOUR 11 - FIRE 16 - FARM 21 - MAIL CARRIER
 2 - TAXI 7 - BUS - INTERCITY 12 - MILITARY 17 - MOWING 99 - OTHER / UNKNOWN
 3 - ELECTRONIC RIDE SHARING 8 - BUS - SHUTTLE 13 - POLICE 18 - SNOW REMOVAL
 4 - SCHOOL TRANSPORT 9 - BUS - OTHER 14 - PUBLIC UTILITY 19 - TOWING
 5 - BUS - TRANSIT/COMMUTER 10 - AMBULANCE 15 - CONSTRUCTION EQUIPMENT 20 - SAFETY SERVICE PATROL

CARGO BODY TYPE

0 6

1 - NO CARGO BODY TYPE / NOT APPLICABLE 3 - VEHICLE TOWING ANOTHER MOTOR VEHICLE 5 - INTERMODAL CONTAINER CHASSIS 8 - POLE 12 - CONCRETE MIXER
 2 - BUS 4 - LOGGING 6 - CARGO VAN/ENCLOSED BOX 9 - CARGO TANK 13 - AUTO TRANSPORTER
 7 - GRAIN/CHIPS/GRAVEL 10 - FLAT BED 14 - GARBAGE/REFUSE
 11 - DUMP 99 - OTHER / UNKNOWN

VEHICLE DEFECTS

1 - TURN SIGNALS 4 - BRAKES 7 - WORN OR SLICK TIRES 9 - MOTOR TROUBLE 99 - OTHER / UNKNOWN
 2 - HEAD LAMPS 5 - STEERING 8 - TRAILER EQUIPMENT DEFECTIVE 10 - DISABLED FROM PRIOR ACCIDENT
 3 - TAIL LAMPS 6 - TIRE BLOWOUT

NON-MOTORIST LOCATION AT IMPACT

1 - INTERSECTION - MARKED CROSSWALK 3 - INTERSECTION - OTHER CROSSWALK 6 - BICYCLE LANE 9 - MEDIAN/CROSSING ISLAND 12 - FIRST RESPONDER AT INCIDENT SCENE
 2 - INTERSECTION - UNMARKED CROSSWALK 4 - MIDBLOCK - MARKED CROSSWALK 7 - SHOULDER / ROADSIDE 10 - DRIVEWAY ACCESS 99 - OTHER / UNKNOWN
 5 - TRAVEL LANE - OTHER LOCATION 8 - SIDEWALK 11 - SHARED USE PATHS OR TRAILS

ACTION

3

1 - NON-CONTACT 1 - STRAIGHT AHEAD 7 - MAKING U-TURN 13 - NEGOTIATING A CURVE 18 - APPROACHING OR LEAVING VEHICLE OR LEAVING VEHICLE 19 - STANDING
 2 - NON-COLLISION 2 - BACKING 8 - ENTERING TRAFFIC LANE 14 - ENTERING OR CROSSING SPECIFIED LOCATION 20 - OTHER NON-MOTORIST
 3 - STRIKING 3 - CHANGING LANES 9 - LEAVING TRAFFIC LANE 15 - WALKING, RUNNING, JOGGING, PLAYING 21 - STANDING OUTSIDE DISABLED VEHICLE
 4 - STRUCK PRE-CRASH ACTIONS 4 - OVERTAKING/PASSING 10 - PARKED 16 - WORKING 17 - PUSHING VEHICLE 99 - OTHER / UNKNOWN
 5 - BOTH STRIKING & STRUCK 5 - MAKING RIGHT TURN 11 - SLOWING OR STOPPED IN TRAFFIC 12 - DRIVERLESS
 9 - OTHER / UNKNOWN 6 - MAKING LEFT TURN 12 - IMPROPER BACKING

INITIAL POINT OF CONTACT

0 6

0 - NO DAMAGE 14 - UNDERCARRIAGE
 1-12 - REFER TO UNIT DIAGRAM 15 - VEHICLE NOT AT SCENE
 13 - TOP 99 - UNKNOWN

CONTRIBUTING CIRCUMSTANCES

1 2

1 - NONE 7 - LEFT OF CENTER 13 - IMPROPER START FROM A PARKED POSITION 17 - VISION OBSTRUCTION 21 - LYING IN ROADWAY
 2 - FAILURE TO YIELD 8 - FOLLOWING TOO CLOSE / ACDA 14 - STOPPED OR PARKED ILLEGALLY 18 - OPERATING DEFECTIVE EQUIPMENT 22 - NOT DISCERNIBLE
 3 - RAN RED LIGHT 9 - IMPROPER LANE CHANGE 15 - SWERVING TO AVOID 19 - LOAD SHIFTING/FALLING/ SPILLING 23 - OPENING DOOR INTO ROADWAY
 4 - RAN STOP SIGN 10 - IMPROPER PASSING 16 - WRONG WAY 20 - IMPROPER CROSSING 99 - OTHER IMPROPER ACTION
 5 - UNSAFE SPEED 11 - DROVE OFF ROAD 17 - VISION OBSTRUCTION 21 - LYING IN ROADWAY
 6 - IMPROPER TURN 12 - IMPROPER BACKING

TRAFFIC

TRAFFICWAY FLOW
2 1 - ONE-WAY
 2 - TWO-WAY

TRAFFIC CONTROL
2 1 - ROUNDABOUT 4 - STOP SIGN
 2 - SIGNAL 5 - YIELD SIGN
 3 - FLASHER 6 - NO CONTROL

SEQUENCE OF EVENTS

1 2 0

1 - OVERTURN/ROLLOVER 6 - EQUIPMENT FAILURE 11 - CROSS CENTERLINE - OPPOSITE DIRECTION OF TRAVEL 16 - RAILWAY VEHICLE 22 - WORK ZONE MAINTENANCE EQUIPMENT
 2 - FIRE/EXP. OSION 7 - SEPARATION OF UNITS 12 - DOWNHILL RUNAWAY 17 - ANIMAL - "ARM" 23 - STRUCK BY FALLING, SHIFTING CARGO OR ANYTHING SET IN MOTION BY A MOTOR VEHICLE
 3 - IMMERSION 8 - RAN OFF ROAD RIGHT 13 - OTHER NON-COLLISION 18 - ANIMAL - DEER 24 - OTHER MOVABLE OBJECT
 4 - JACKKNIFE 9 - RAN OFF ROAD LEFT 14 - PEDESTRIAN 19 - ANIMAL - OTHER
 5 - CARGO / EQUIPMENT LOSS OR SHIFT 10 - CROSS MEDIAN 15 - PEDALCYCLE 20 - MOTOR VEHICLE IN TRANSPORT
 3 - _____ 11 - _____ 21 - PARKED MOTOR VEHICLE

OF THROUGH LANES ON ROAD
2

RAIL GRADE CROSSING
1 1 - NOT INVOLVED
 2 - INVOLVED-ACTIVE CROSSING
 3 - INVOLVED-PASSIVE CROSSING

COLLISION WITH FIXED OBJECT - STRUCK

25 - IMPACT ATTENUATOR / CRASH CUSHION 31 - GUARDRAIL END 37 - TRAFFIC SIGN POST 43 - CURB 50 - WORK ZONE MAINTENANCE EQUIPMENT
 26 - BRIDGE OVERHEAD STRUCTURE 32 - PORTABLE BARRIER 38 - OVERHEAD SIGN POST 44 - DITCH 51 - WALL
 27 - BRIDGE PIER OR ABUTMENT 33 - MEDIAN CABLE BARRIER 39 - LIGHT / LUMINARIES SUPPORT 45 - EMBANKMENT 52 - BUILDING
 28 - BRIDGE PARAPET 34 - MEDIAN GUARDRAIL BARRIER 40 - UTILITY POLE 46 - FENCE 53 - TUNNEL
 29 - BRIDGE RAIL 35 - MEDIAN CONCRETE BARRIER 41 - OTHER POST, POLE OR SUPPORT 47 - MAILBOX 54 - OTHER FIXED OBJECT
 30 - GUARDRAIL FACE 36 - MEDIAN OTHER BARRIER 42 - CULVERT 48 - TREE 99 - OTHER / UNKNOWN
 49 - FIRE HYDRANT

1 FIRST HARMFUL EVENT **1** MOST HARMFUL EVENT

UNIT / NON-MOTORIST DIRECTION

FROM **4** TO **3**

1 - NORTH 5 - NORTH EAST
 2 - SOUTH 6 - NORTH WEST
 3 - EAST 7 - SOUTH EAST
 4 - WEST 8 - SOUTH WEST
 9 - OTHER / UNKNOWN

UNIT SPEED
0 0 5

POSTED SPEED
3 5

DETECTED SPEED
1 1 - STATED / ESTIMATED SPEED
 2 - CALCULATED / EDR
 3 - UNDETERMINED

OWNER

UNIT # 012 OWNER NAME: LAST, FIRST, MIDDLE (SAME AS DRIVER)
LARKIN, JAMES, JOSEPH

OWNER ADDRESS: STREET, CITY, STATE, ZIP (SAME AS DRIVER)
247 FINCH DR, ELYRIA, OH 44035

COMMERCIAL CARRIER: NAME, ADDRESS, CITY, STATE, ZIP

OWNER PHONE: (INCLUDE AREA CODE) (SAME AS DRIVER)

COMMERCIAL CARRIER PHONE: (INCLUDE AREA CODE)

VEHICLE

LP STATE OH LICENSE PLATE # HVF2905 VEHICLE IDENTIFICATION # 3VW2K7AJXF1M42426 VEHICLE YEAR 2015 VEHICLE MAKE Volkswagen

INSURANCE VERIFIED INSURANCE COMPANY USAA INSURANCE POLICY # 004758310C COLOR BLK VEHICLE MODEL JETTA

COMMERCIAL GOVERNMENT IN EMERGENCY RESPONSE

INTERLOCK DEVICE EQUIPPED HIT/SKIP UNIT #OCCUPANTS 01 VEHICLE WEIGHT GVWR/GCWR
1 - ≤10K LBS
2 - 10,001 - 26K LBS
3 - >26K LBS

US DOT # _____ TOWED BY: COMPANY NAME _____

HAZARDOUS MATERIAL
 MATERIAL RELEASED CLASS # _____ PLACARD ID # _____
 PLACARD _____

UNIT TYPE 01

1 - PASSENGER CAR 7 - MOTORCYCLE 2-WHEELED 12 - GOLF CART 18 - LIMO (LIVERY VEHICLE) 23 - PEDESTRIAN / SKATER
2 - PASSENGER VAN (MINIVAN) 8 - MOTORCYCLE 3-WHEELED 13 - SNOWMOBILE 19 - BUS (16+ PASSENGERS) 24 - WHEELCHAIR (ANY TYPE)
3 - SPORT UTILITY VEHICLE 9 - AUTOCYCLE 14 - SINGLE UNIT TRUCK 20 - OTHER VEHICLE 25 - OTHER NON-MOTORIST
4 - PICKUP 10 - HOPEL OR MOTORIZED BICYCLE 15 - SEMI-TRACTOR 21 - HEAVY EQUIPMENT 26 - BICYCLE
5 - CARGO VAN 11 - ALL TERRAIN VEHICLE (ATV/UTV) 16 - FARM EQUIPMENT 22 - ANIMAL WITH RIDER OR ANIMAL-DRAWN VEHICLE 27 - TRAIN
6 - VAN (9-15 SEATS) 99 - UNKNOWN OR HIT/SKIP

OF TRAILING UNITS _____

WAS VEHICLE OPERATING IN AUTONOMOUS MODE WHEN CRASH OCCURRED? 2

1 - YES 2 - NO 9 - OTHER / UNKNOWN

AUTONOMOUS MODE LEVEL 0

0 - NO AUTOMATION 1 - DRIVER ASSISTANCE 2 - PARTIAL AUTOMATION 3 - CONDITIONAL AUTOMATION 4 - HIGH AUTOMATION 5 - FULL AUTOMATION 9 - UNKNOWN

SPECIAL FUNCTION 01

1 - NONE 2 - TAXI 3 - ELECTRONIC RIDE SHARING 4 - SCHOOL TRANSPORT 5 - BUS - TRANSIT/COMMUTER 6 - BUS - CHARTER/TOUR 7 - BUS - INTERCITY 8 - BUS - SHUTTLE 9 - BUS - OTHER 10 - AMBULANCE 11 - FIRE 12 - MILITARY 13 - POLICE 14 - PUBLIC UTILITY 15 - CONSTRUCTION EQUIPMENT 16 - FARM 17 - MOWING 18 - SNOW REMOVAL 19 - TOWING 20 - SAFETY SERVICE PATROL 21 - MAIL CARRIER 99 - OTHER / UNKNOWN

CARGO BODY TYPE 01

1 - NO CARGO BODY TYPE / NOT APPLICABLE 2 - BUS 3 - VEHICLE TOWING ANOTHER MOTOR VEHICLE 4 - LOGGING 5 - INTERMODAL CONTAINER CHASSIS 6 - CARGO VAN/ENCLOSED BOX 7 - GRAIN/CHIPS/GRAVEL 8 - POLE 9 - CARGO TANK 10 - FLAT BED 11 - DUMP 12 - CONCRETE MIXER 13 - AUTO TRANSPORTER 14 - GARBAGE/REFUSE 99 - OTHER / UNKNOWN

VEHICLE DEFECTS

1 - TURN SIGNALS 2 - HEAD LAMPS 3 - TAIL LAMPS 4 - BRAKES 5 - STEERING 6 - TIRE BLOWOUT 7 - WORN OR SLICK TIRES 8 - TRAILER EQUIPMENT DEFECTIVE 9 - MOTOR TROUBLE 10 - DISABLED FROM PRIOR ACCIDENT 99 - OTHER / UNKNOWN

NON-MOTORIST LOCATION AT IMPACT

1 - INTERSECTION - MARKED CROSSWALK 2 - INTERSECTION - UNMARKED CROSSWALK 3 - INTERSECTION - OTHER 4 - MIDBLOCK - MARKED CROSSWALK 5 - TRAVEL LANE - OTHER LOCATION 6 - BICYCLE LANE 7 - SHOULDER / ROADSIDE 8 - SIDEWALK 9 - MEDIAN/CROSSING ISLAND 10 - DRIVEWAY ACCESS 11 - SHARED USE PATHS OR TRAILS 12 - FIRST RESPONDER AT INCIDENT SCENE 99 - OTHER / UNKNOWN

ACTION 4

1 - NON-CONTACT 2 - NON-COLLISION 3 - STRIKING 4 - STRUCK 5 - BOTH STRIKING & STRUCK 9 - OTHER / UNKNOWN 1 - STRAIGHT AHEAD 2 - BACKING 3 - CHANGING LANES 4 - OVERTAKING/PASSING 5 - MAKING RIGHT TURN 6 - MAKING LEFT TURN 7 - MAKING U-TURN 8 - ENTERING TRAFFIC LANE 9 - LEAVING TRAFFIC LANE 10 - PARKED 11 - SLOWING OR STOPPED IN TRAFFIC 12 - DRIVERLESS 13 - NEGOTIATING A CURVE 14 - ENTERING OR CROSSING SPECIFIED LOCATION 15 - WALKING, RUNNING, JOGGING, PLAYING 16 - WORKING 17 - PUSHING VEHICLE 18 - APPROACHING OR LEAVING VEHICLE 19 - STANDING 20 - OTHER NON-MOTORIST 21 - STANDING OUTSIDE DISABLED VEHICLE 99 - OTHER / UNKNOWN

CONTRIBUTING CIRCUMSTANCES 01

1 - NONE 2 - FAILURE TO YIELD 3 - RAN RED LIGHT 4 - RAN STOP SIGN 5 - UNSAFE SPEED 6 - IMPROPER TURN 7 - LEFT OF CENTER 8 - FOLLOWING TOO CLOSE / ACD 9 - IMPROPER LANE CHANGE 10 - IMPROPER PASSING 11 - DROVE OFF ROAD 12 - IMPROPER BACKING 13 - IMPROPER START FROM A PARKED POSITION 14 - STOPPED OR PARKED ILLEGALLY 15 - SWERVING TO AVOID 16 - WRONG WAY 17 - VISION OBSTRUCTION 18 - OPERATING DEFECTIVE EQUIPMENT 19 - LOAD SHIFTING/FALLING/SPILLING 20 - IMPROPER CROSSING 21 - LYING IN ROADWAY 22 - NOT DISCERNIBLE 23 - OPENING DOOR INTO ROADWAY 99 - OTHER IMPROPER ACTION

SEQUENCE OF EVENTS

1 20 1 - OVERTURN/ROLLOVER 2 - FIRE/EXP. OSION 3 - IMMERSION 4 - JACKKNIFE 5 - CARGO/EQUIPMENT LOSS OR SHIFT 6 - EQUIPMENT FAILURE 7 - SEPARATION OF UNITS 8 - RAN OFF ROAD RIGHT 9 - RAN OFF ROAD LEFT 10 - CROSS MEDIAN 11 - CROSS CENTERLINE - OPPOSITE DIRECTION OF TRAVEL 12 - DOWNHILL RUNAWAY 13 - OTHER NON-COLLISION 14 - PEDESTRIAN 15 - PEDALCYCLE 16 - RAILWAY VEHICLE 17 - ANIMAL - FARM 18 - ANIMAL - DEER 19 - ANIMAL - OTHER 20 - MOTOR VEHICLE IN TRANSPORT 21 - PARKED MOTOR VEHICLE 22 - WORK ZONE MAINTENANCE EQUIPMENT 23 - STRUCK BY FALLING, SHIFTING CARGO OR ANYTHING SET IN MOTION BY A MOTOR VEHICLE 24 - OTHER MOVABLE OBJECT

COLLISION WITH FIXED OBJECT - STRUCK

25 - IMPACT ATTENUATOR / CRASH CUSHION 26 - BRIDGE OVERHEAD STRUCTURE 27 - BRIDGE PIER OR ABUTMENT 28 - BRIDGE PARAPET 29 - BRIDGE RAIL 30 - GUARDRAIL FACE 31 - GUARDRAIL END 32 - PORTABLE BARRIER 33 - MEDIAN CABLE BARRIER 34 - MEDIAN GUARDRAIL BARRIER 35 - MEDIAN CONCRETE BARRIER 36 - MEDIAN OTHER BARRIER 37 - TRAFFIC SIGN POST 38 - OVERHEAD SIGN POST 39 - LIGHT / LUMINARIES SUPPORT 40 - UTILITY POLE 41 - OTHER POST, POLE OR SUPPORT 42 - CULVERT 43 - CURB 44 - DITCH 45 - EMBANKMENT 46 - FENCE 47 - MAILBOX 48 - TREE 49 - FIRE HYDRANT 50 - WORK ZONE MAINTENANCE EQUIPMENT 51 - WALL 52 - BUILDING 53 - TUNNEL 54 - OTHER FIXED OBJECT 99 - OTHER / UNKNOWN

FIRST HARMFUL EVENT 1 MOST HARMFUL EVENT 1

LOCAL REPORT NUMBER
2021-00012259

DAMAGE

DAMAGE SCALE

2 1 - NONE 2 - MINOR DAMAGE 3 - FUNCTIONAL DAMAGE 4 - DISABLING DAMAGE 9 - UNKNOWN

DAMAGED AREA(S)
INDICATE ALL THAT APPLY

NO DAMAGE [0] UNDERCARRIAGE [14]
 TOP [13] ALL AREAS [15]
 UNIT NOT AT SCENE [16]

INITIAL POINT OF CONTACT

12 0 - NO DAMAGE 14 - UNDERCARRIAGE 15 - VEHICLE NOT AT SCENE 99 - UNKNOWN 13 - TOP

TRAFFIC

TRAFFICWAY FLOW 2 1 - ONE-WAY 2 - TWO-WAY

TRAFFIC CONTROL 6 1 - ROUNDABOUT 2 - SIGNAL 3 - FLASHER 4 - STOP SIGN 5 - YIELD SIGN 6 - NO CONTROL

OF THROUGH LANES ON ROAD 2

RAIL GRADE CROSSING 1 1 - NOT INVOLVED 2 - INVOLVED-ACTIVE CROSSING 3 - INVOLVED-PASSIVE CROSSING

UNIT / NON-MOTORIST DIRECTION

FROM 3 TO 4

1 - NORTH 2 - SOUTH 3 - EAST 4 - WEST 5 - NORTH-EAST 6 - NORTH-WEST 7 - SOUTH-EAST 8 - SOUTH-WEST 9 - OTHER / UNKNOWN

UNIT SPEED 000

POSTED SPEED 35

DETECTED SPEED 1 1 - STATED / ESTIMATED SPEED 2 - CALCULATED / EDR 3 - UNDETERMINED



MOTORIST / Non-MOTORIST

LOCAL REPORT NUMBER

2 0 2 1 - 0 0 0 1 2 2 5 9

| | | | | | | | | | |
|--|---|----------------------------|---|--|--|-------------------------|--|-----------------|--|
| UNIT # 0 1 | NAME: LAST, FIRST, MIDDLE HUMPHREY, CHRISTOPHER, L | | | DATE OF BIRTH 1 2 / 0 2 / 1 9 9 2 | | AGE 2 8 | GENDER M | | |
| ADDRESS: STREET, CITY, STATE, ZIP 3296 W 94TH ST, CLEVELAND, OH 44102 | | | | CONTACT PHONE - INCLUDE AREA CODE | | | | | |
| INJURIES 5 | INJURED TAKEN BY | EMS AGENCY (NAME) | INJURED TAKEN TO: MEDICAL FACILITY (NAME, CITY) | SAFETY EQUIPMENT USED 9 9 | <input type="checkbox"/> DOT-COMPLIANT MC HELMET | SEATING POSITION 0 1 | AIR BAG USAGE 9 | EJECTION 1 | TRAPPED 1 |
| OL STATE O, H | OPERATOR LICENSE NUMBER | | OFFENSE CHARGED | LOCAL CODE <input type="checkbox"/> | OFFENSE DESCRIPTION | | | CITATION NUMBER | |
| OL CLASS 4 | ENDORSEMENT SELECT UP TO 2 | RESTRICTION SELECT UP TO 3 | DRIVER DISTRACTED BY 9 | ALCOHOL / DRUG SUSPECTED <input type="checkbox"/> ALCOHOL <input type="checkbox"/> MARIJUANA <input type="checkbox"/> OTHER DRUG | | CONDITION 9 | ALCOHOL TEST STATUS TYPE VALUE 1 1 . | | DRUG TEST(S) STATUS TYPE RESULT SELECT UP TO 4 1 1 |

| | | | | | | | | | |
|--|---|-----------------------------------|---|--|--|-------------------------|--|-----------------|--|
| UNIT # 0 2 | NAME: LAST, FIRST, MIDDLE LARKIN, HANNAH, SHAE | | | DATE OF BIRTH 1 2 / 1 3 / 1 9 9 9 | | AGE 2 1 | GENDER F | | |
| ADDRESS: STREET, CITY, STATE, ZIP 528 E SUMMIT ST, Kent, OH 44240 | | | | CONTACT PHONE - INCLUDE AREA CODE | | | | | |
| INJURIES 5 | INJURED TAKEN BY | EMS AGENCY (NAME) | INJURED TAKEN TO: MEDICAL FACILITY (NAME, CITY) | SAFETY EQUIPMENT USED 0 4 | <input type="checkbox"/> DOT-COMPLIANT MC HELMET | SEATING POSITION 0 1 | AIR BAG USAGE 1 | EJECTION 1 | TRAPPED 1 |
| OL STATE O, H | OPERATOR LICENSE NUMBER | | OFFENSE CHARGED | LOCAL CODE <input type="checkbox"/> | OFFENSE DESCRIPTION | | | CITATION NUMBER | |
| OL CLASS 4 | ENDORSEMENT SELECT UP TO 2 | RESTRICTION SELECT UP TO 3 0 3 | DRIVER DISTRACTED BY 1 | ALCOHOL / DRUG SUSPECTED <input type="checkbox"/> ALCOHOL <input type="checkbox"/> MARIJUANA <input type="checkbox"/> OTHER DRUG | | CONDITION 1 | ALCOHOL TEST STATUS TYPE VALUE 1 1 . | | DRUG TEST(S) STATUS TYPE RESULT SELECT UP TO 4 1 1 |

| | | | | | | | | | |
|-----------------------------------|----------------------------|----------------------------|---|--|--|------------------|-----------------------------------|-----------------|---|
| UNIT # | NAME: LAST, FIRST, MIDDLE | | | DATE OF BIRTH | | AGE | GENDER | | |
| ADDRESS: STREET, CITY, STATE, ZIP | | | | CONTACT PHONE - INCLUDE AREA CODE | | | | | |
| INJURIES | INJURED TAKEN BY | EMS AGENCY (NAME) | INJURED TAKEN TO: MEDICAL FACILITY (NAME, CITY) | SAFETY EQUIPMENT USED | <input type="checkbox"/> DOT-COMPLIANT MC HELMET | SEATING POSITION | AIR BAG USAGE | EJECTION | TRAPPED |
| OL STATE | OPERATOR LICENSE NUMBER | | OFFENSE CHARGED | LOCAL CODE <input type="checkbox"/> | OFFENSE DESCRIPTION | | | CITATION NUMBER | |
| OL CLASS | ENDORSEMENT SELECT UP TO 2 | RESTRICTION SELECT UP TO 3 | DRIVER DISTRACTED BY | ALCOHOL / DRUG SUSPECTED <input type="checkbox"/> ALCOHOL <input type="checkbox"/> MARIJUANA <input type="checkbox"/> OTHER DRUG | | CONDITION | ALCOHOL TEST STATUS TYPE VALUE | | DRUG TEST(S) STATUS TYPE RESULT SELECT UP TO 4 |

| INJURIES | SEATING POSITION | AIR BAG | OL CLASS | OL RESTRICTION(S) | DRIVER DISTRACTION | TEST STATUS |
|---|--|------------------------------------|------------------------------|--|--|--|
| 1 - FATAL | 1 - FRONT - LEFT SIDE (MOTORCYCLE DRIVER) | 1 - NOT DEPLOYED | 1 - CLASS A | 1 - ALCOHOL INTERLOCK DEVICE | 1 - NOT DISTRACTED | 1 - NONE GIVEN |
| 2 - SUSPECTED SERIOUS INJURY | 2 - FRONT - MIDDLE | 2 - DEPLOYED FRONT | 2 - CLASS B | 2 - CDL INTRASTATE ONLY | 2 - MANUALLY OPERATING AN ELECTRONIC COMMUNICATION DEVICE (TEXTING, TYPING, DIALING) | 2 - TEST REFUSED |
| 3 - SUSPECTED MINOR INJURY | 3 - FRONT - RIGHT SIDE | 3 - DEPLOYED SIDE | 3 - CLASS C | 3 - CORRECTIVE LENSES | 3 - TALKING ON HANDS-FREE COMMUNICATION DEVICE | 3 - TEST GIVEN, CONTAMINATED SAMPLE / UNUSABLE |
| 4 - POSSIBLE INJURY | 4 - SECOND - LEFT SIDE (MOTORCYCLE PASSENGER) | 4 - DEPLOYED BOTH FRONT / SIDE | 4 - REGULAR CLASS (OHIO = D) | 4 - FARM WAIVER | 4 - TALKING ON HAND-HELD COMMUNICATION DEVICE | 4 - TEST GIVEN, RESULTS KNOWN |
| 5 - NO APPARENT INJURY | 5 - SECOND - MIDDLE | 5 - NOT APPLICABLE | 5 - M/C MOPED ONLY | 5 - EXCEPT CLASS A BUS | 5 - OTHER ACTIVITY WITH AN ELECTRONIC DEVICE | 5 - TEST GIVEN, RESULTS UNKNOWN |
| INJURED TAKEN BY | 6 - SECOND - RIGHT SIDE | 9 - DEPLOYMENT UNKNOWN | 6 - NO VALID OL | 6 - EXCEPT CLASS A & CLASS B BUS | 6 - PASSENGER | ALCOHOL TEST TYPE |
| 1 - NOT TRANSPORTED / TREATED AT SCENE | 7 - THIRD - LEFT SIDE (MOTORCYCLE SIDE CAR) | EJECTION | OL ENDORSEMENT | 7 - EXCEPT TRACTOR-TRAILER | 7 - OTHER DISTRACTION INSIDE THE VEHICLE | 1 - NONE |
| 2 - EMS | 8 - THIRD - MIDDLE | 1 - NOT EJECTED | H - HAZMAT | 8 - INTERMEDIATE LICENSE RESTRICTIONS | 8 - OTHER DISTRACTION OUTSIDE THE VEHICLE | 2 - BLOOD |
| 3 - POLICE | 9 - THIRD - RIGHT SIDE | 2 - PARTIALLY EJECTED | M - MOTORCYCLE | 9 - LEARNER'S PERMIT RESTRICTIONS | 9 - OTHER / UNKNOWN | 3 - URINE |
| 9 - OTHER / UNKNOWN | 10 - SLEEPER SECTION OF TRUCK CAB | 3 - TOTALLY EJECTED | P - PASSENGER | 10 - LIMITED TO DAYLIGHT ONLY | CONDITION | 4 - BREATH |
| SAFETY EQUIPMENT | 11 - PASSENGER IN OTHER ENCLOSED CARGO AREA (NON-TRAILING UNIT, BUS, PICK-UP WITH CAP) | 4 - NOT APPLICABLE | N - TANKER | 11 - LIMITED TO EMPLOYMENT | 1 - APPARENTLY NORMAL | 5 - OTHER |
| 1 - NONE USED | 12 - PASSENGER IN UNENCLOSED CARGO AREA | TRAPPED | Q - MOTOR SCOOTER | 12 - LIMITED - OTHER | 2 - PHYSICAL IMPAIRMENT | DRUG TEST TYPE |
| 2 - SHOULDER BELT ONLY USED | 13 - TRAILING UNIT | 1 - NOT TRAPPED | R - THREE WHEEL MOTORCYCLE | 13 - MECHANICAL DEVICES (SPECIAL BRAKES, HAND CONTROLS, OR OTHER ADAPTIVE DEVICES) | 3 - EMOTIONAL (EG DEPRESSED, ANGRY, DISTURBED) | 1 - NONE |
| 3 - LAP BELT ONLY USED | 14 - RIDING ON VEHICLE EXTERIOR (NON-TRAILING UNIT) | 2 - EXTRICATED BY MECHANICAL MEANS | S - SCHOOL BUS | 14 - MILITARY VEHICLES ONLY | 4 - ILLNESS | 2 - BLOOD |
| 4 - SHOULDER & LAP BELT USED | 15 - NON-MOTORIST | 3 - FREED BY NON-MECHANICAL MEANS | T - DOUBLE & TRIPLE TRAILERS | 15 - MOTOR VEHICLES WITHOUT AIR BRAKES | 5 - FELL ASLEEP, FAINTED, FATIGUED, ETC. | 3 - URINE |
| 5 - CHILD RESTRAINT SYSTEM - FORWARD FACING | 99 - OTHER / UNKNOWN | | X - TANKER / HAZMAT | 16 - OUTSIDE MIRROR | 6 - UNDER THE INFLUENCE OF MEDICATIONS / DRUGS / ALCOHOL | 4 - BREATH |
| 6 - CHILD RESTRAINT SYSTEM - REAR FACING | | | GENDER | 17 - PROSTHETIC AID | 9 - OTHER / UNKNOWN | 5 - OTHER |
| 7 - BOOSTER SEAT | | | F - FEMALE | 18 - OTHER | | DRUG TEST RESULT(S) |
| 8 - HELMET USED | | | M - MALE | | | 1 - AMPHETAMINES |
| 9 - PROTECTIVE PADS USED (ELBOW, KNEES, ETC.) | | | U - OTHER / UNKNOWN | | | 2 - BARBITURATES |
| 10 - REFLECTIVE CLOTHING | | | | | | 3 - BENZODIAZEPINES |
| 11 - LIGHTING - PEDESTRIAN / BICYCLE ONLY | | | | | | 4 - CANNABINOIDS |
| 99 - OTHER / UNKNOWN | | | | | | 5 - COCAINE |
| | | | | | | 6 - OPIATES / OPIOIDS |
| | | | | | | 7 - OTHER |
| | | | | | | 8 - NEGATIVE RESULTS |

Narrative Continuation

2 0 2 1 - 0 0 0 1 2 2 5 9

UNIT 1 AND NOTHING ON FILE TO BE ABLE
TO FOLLOW UP ON.