
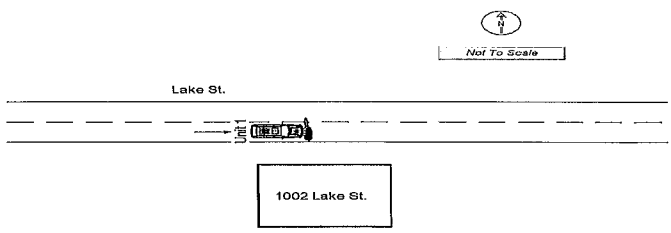


TRAFFIC CRASH REPORT

*DENOTES MANDATORY FIELD FOR SUPPLEMENT REPORT

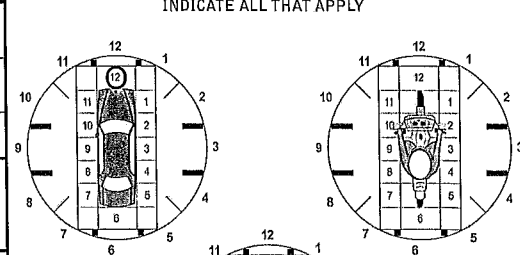
LOCAL REPORT NUMBER*

| | | | | | | | | | | | | | | | |
|---|--|--|--|---|--|---|--|--|---|---|--|---|--|--|--|
| <input type="checkbox"/> PHOTOS TAKEN <input type="checkbox"/> SECONDARY CRASH <input type="checkbox"/> OH-2 <input type="checkbox"/> OH-1P <input type="checkbox"/> PRIVATE PROPERTY | | LOCAL INFORMATION REPORTING AGENCY NAME* City of Kent Police | | NCIC* 06703 | | 2023-00004049 | | HIT/SKIP 1 - SOLVED 2 - UNSOLVED | | NUMBER OF UNITS 01 | | UNIT IN ERROR 98 - ANIMAL 99 - UNKNOWN 98 | | | |
| COUNTY* 67 | | LOCALITY* 1 - CITY 2 - VILLAGE 3 - TOWNSHIP 1 | | LOCATION: CITY, VILLAGE, TOWNSHIP* Kent | | CRASH DATE / TIME* 03142023/2100 | | CRASH SEVERITY 1 - FATAL 2 - SERIOUS INJURY SUSPECTED 3 - MINOR INJURY SUSPECTED 4 - INJURY POSSIBLE 5 - PROPERTY DAMAGE ONLY 5 | | | | | | | |
| ROUTE TYPE S T | | ROUTE NUMBER 41 | | PREFIX N - NORTH S - SOUTH E - EAST W - WEST 162503 | | LOCATION ROAD NAME LAKE | | ROAD TYPE S T | | LATITUDE DECIMAL DEGREES 41.162503 | | LONGITUDE DECIMAL DEGREES -81.344366 | | | |
| ROUTE TYPE S T | | ROUTE NUMBER 1002 | | PREFIX N - NORTH S - SOUTH E - EAST W - WEST | | REFERENCE ROAD NAME (ROAD, MILEPOST, HOUSE #) 1002 | | ROAD TYPE | | LONGITUDE DECIMAL DEGREES | | CRASH SEVERITY | | | |
| REFERENCE POINT 1 - INTERSECTION 2 - MILE POST 3 - HOUSE # 3 | | DIRECTION FROM REFERENCE N - NORTH S - SOUTH E - EAST W - WEST | | ROUTE TYPE IR - INTERSTATE ROUTE(TP) US - FEDERAL US ROUTE SR - STATE ROUTE CR - NUMBERED COUNTY ROUTE TR - NUMBERED TOWNSHIP ROUTE | | ROAD TYPE AL - ALLEY AV - AVENUE BL - BOULEVARD CR - CIRCLE CT - COURT DR - DRIVE HE - HEIGHTS | | HW - HIGHWAY LA - LANE MP - MILEPOST OV - OVAL PK - PARKWAY PI - PIKE PL - PLACE | | RD - ROAD SQ - SQUARE ST - STREET TE - TERRACE TL - TRAIL WA - WAY | | INTERSECTION RELATED <input type="checkbox"/> WITHIN INTERSECTION OR ON APPROACH <input type="checkbox"/> WITHIN INTERCHANGE AREA NUMBER OF APPROACHES | | | |
| DISTANCE FROM REFERENCE 01 | | DISTANCE UNIT OF MEASURE 1 - MILES 2 - FEET 3 - YARDS | | CR - NUMBERED COUNTY ROUTE TR - NUMBERED TOWNSHIP ROUTE | | ROAD TYPE RD - ROAD SQ - SQUARE ST - STREET TE - TERRACE TL - TRAIL WA - WAY | | ROADWAY DIVIDED <input type="checkbox"/> | | ROADWAY | | ROADWAY DIVIDED <input type="checkbox"/> | | | |
| LOCATION OF FIRST HARMFUL EVENT 1 - ON ROADWAY 2 - ON SHOULDER 3 - IN MEDIAN 4 - ON ROADSIDE 5 - ON GORE 6 - OUTSIDE TRAFFIC WAY 7 - ON RAMP 8 - OFF RAMP 01 | | | | MANNER OF CRASH COLLISION/IMPACT 1 - NOT COLLISION BETWEEN TWO MOTOR VEHICLES IN TRANSPORT 2 - REAR-END 3 - HEAD-ON 1 | | | | 4 - REAR-TO-REAR 5 - BACKING 6 - ANGLE 7 - SIDESWIPE, SAME DIRECTION 8 - SIDESWIPE, OPPOSITE DIRECTION 9 - OTHER / UNKNOWN | | | | DIRECTION OF TRAVEL N - NORTH S - SOUTH E - EAST W - WEST | | MEDIAN TYPE 1 - DIVIDED FLUSH MEDIAN (<4 FEET) 2 - DIVIDED FLUSH MEDIAN (≥4 FEET) 3 - DIVIDED, DEPRESSED MEDIAN 4 - DIVIDED, RAISED MEDIAN (ANY TYPE) 9 - OTHER/UNKNOWN | |
| <input type="checkbox"/> WORK ZONE RELATED <input type="checkbox"/> WORKERS PRESENT <input type="checkbox"/> LAW ENFORCEMENT PRESENT <input type="checkbox"/> ACTIVE SCHOOL ZONE | | WORK ZONE TYPE 1 - LANE CLOSURE 2 - LANE SHIFT/CROSSOVER 3 - WORK ON SHOULDER OR MEDIAN 4 - INTERMITTENT OR MOVING WORK 5 - OTHER | | LOCATION OF CRASH IN WORK ZONE 1 - BEFORE THE 1ST WORK ZONE WARNING SIGN 2 - ADVANCE WARNING AREA 3 - TRANSITION AREA 4 - ACTIVITY AREA 5 - TERMINATION AREA | | CONTOUR 1 | | CONDITIONS 2 | | SURFACE 2 | | 1 - DRY 2 - WET 3 - SNOW 4 - ICE 5 - SAND, MUD, DIRT, OIL, GRAVEL 6 - WATER (STANDING, MOVING) 7 - SLUSH 9 - OTHER/UNKNOWN | | | |
| LIGHT CONDITION 1 - DAYLIGHT 2 - DAWN/DUSK 3 - DARK - LIGHTED ROADWAY 4 - DARK - ROADWAY NOT LIGHTED 5 - DARK - UNKNOWN ROADWAY LIGHTING 9 - OTHER / UNKNOWN 3 | | | | WEATHER 1 - CLEAR 2 - CLOUDY 3 - FOG, SMOG, SMOKE 4 - RAIN 5 - SLEET, HAIL 01 | | | | 6 - SNOW 7 - SEVERE CROSSWINDS 8 - BLOWING SAND, SOIL, DIRT, SNOW 9 - FREEZING RAIN OR FREEZING DRIZZLE 99 - OTHER / UNKNOWN | | | | 9 - OTHER/UNKNOWN | | 9 - OTHER/UNKNOWN | |
| NARRATIVE Unit 1 was Eastbound on Lake St., near 1002 Lake St. While unit 1 was Eastbound, a deer ran in front of her vehicle, and she struck the deer. The deer then ran off. There was minor damage to unit 1. Ptl. Womack #258 | | | | | | | | | | | |  Indicate the north direction with an "N" on the compass diagram. | | | |
|  | | | | | | | | | | | | | | | |
| CRASH REPORTED DATE / TIME 03142023/2126 | | | DISPATCH DATE / TIME 03142023/2126 | | | ARRIVAL DATE / TIME 03142023/2126 | | | SCENE CLEARED DATE / TIME 03142023/2126 | | | REPORT TAKEN BY <input checked="" type="checkbox"/> POLICE AGENCY <input type="checkbox"/> MOTORIST | | | |
| TOTAL TIME ROADWAY CLOSED 000 | | OTHER INVESTIGATION TIME 030 | | TOTAL MINUTES 030 | | OFFICER'S NAME* Womack, Alec M | | | CHECKED BY OFFICER'S NAME* Bowen, Jared | | | <input type="checkbox"/> SUPPLEMENT (CORRECTION OR ADDITION TO AN EXISTING REPORT SENT TO OEPS) | | | |
| 000 | | 030 | | 030 | | OFFICER'S BADGE NUMBER* 258 | | | CHECKED BY OFFICER'S BADGE NUMBER* 214 | | | | | | |

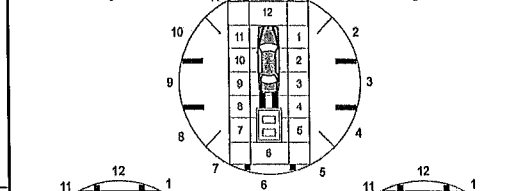
OWNER
UNIT # 0 1 **OWNER NAME: LAST, FIRST, MIDDLE (☐ SAME AS DRIVER)**
CLEAVENGER, MELISSA, A
OWNER ADDRESS: STREET, CITY, STATE, ZIP (☐ SAME AS DRIVER)
1939 WALTON ST, Franklin Twp, OH 44240
COMMERCIAL CARRIER: NAME, ADDRESS, CITY, STATE, ZIP
OWNER PHONE: INCLUDE AREA CODE (☐ SAME AS DRIVER)
Redacted per ORC 149.43 (A)(1)(m)

DAMAGE
DAMAGE SCALE
 1 - NONE 3 - FUNCTIONAL DAMAGE
 2 - MINOR DAMAGE 4 - DISABLING DAMAGE
 9 - UNKNOWN
2

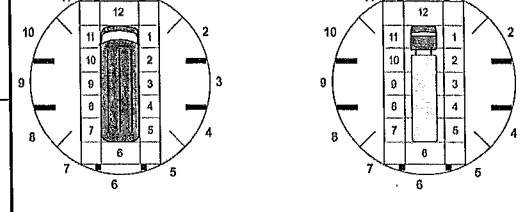
LP STATE OH **LICENSE PLATE #** JYM6223 **VEHICLE IDENTIFICATION #** KL4CJCSB1JB510044 **VEHICLE YEAR** 2018 **VEHICLE MAKE** Buick
INSURANCE VERIFIED **INSURANCE COMPANY** Erie **INSURANCE POLICY #** Q0678091104 **COLOR** CPR **VEHICLE MODEL** Encore
TYPE OF USE
 COMMERCIAL GOVERNMENT IN EMERGENCY RESPONSE
US DOT # _____ **TOWED BY: COMPANY NAME** _____
 INTERLOCK DEVICE EQUIPPED HIT/SKIP UNIT **#OCCUPANTS** 0 1 **VEHICLE WEIGHT GVWR/GCWR**
 1 - <10K LBS.
 2 - 10,001 - 26K LBS.
 3 - >26K LBS.
 MATERIAL RELEASED **HAZARDOUS MATERIAL CLASS #** _____ **PLACARD ID #** _____
 PLACARD



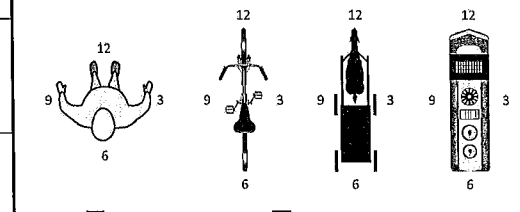
UNIT TYPE 0 1
 1 - PASSENGER CAR 7 - MOTORCYCLE 2-WHEELED 12 - GOLF CART 18 - LIMO (LIVERY VEHICLE) 23 - PEDESTRIAN / SKATER
 2 - PASSENGER VAN (MINIVAN) 8 - MOTORCYCLE 3-WHEELED 13 - SNOWMOBILE 19 - BUS (16+ PASSENGERS) 24 - WHEELCHAIR (ANY TYPE)
 3 - SPORT UTILITY VEHICLE 9 - AUTOCYCLE 14 - SINGLE UNIT TRUCK 20 - OTHER VEHICLE 25 - OTHER NON-MOTORIST
 4 - PICK UP 10 - MOPEL OR MOTORIZED BICYCLE 15 - SEMI-TRACTOR 21 - HEAVY EQUIPMENT 26 - BICYCLE
 5 - CARGO VAN 11 - ALL TERRAIN VEHICLE (ATV / UTV) 16 - FARM EQUIPMENT 22 - ANIMAL WITH RIDER OR ANIMAL-DRAWN VEHICLE 27 - TRAIN
 6 - VAN (9-15 SEATS) 17 - MOTORHOME
OF TRAILING UNITS 00
 99 - UNKNOWN OR HITSKIP



WAS VEHICLE OPERATING IN AUTONOMOUS MODE WHEN CRASH OCCURRED?
 1 - YES 2 - NO 9 - OTHER / UNKNOWN **AUTONOMOUS MODE LEVEL**
 0 - NO AUTOMATION 1 - DRIVER ASSISTANCE 2 - PARTIAL AUTOMATION 3 - CONDITIONAL AUTOMATION 4 - HIGH AUTOMATION 5 - FULL AUTOMATION 9 - UNKNOWN



SPECIAL FUNCTION 0 1
 1 - NONE 6 - BUS - CHARTER/TOUR 11 - FIRE 16 - FARM 21 - MAIL CARRIER
 2 - TAXI 7 - BUS - INTERCITY 12 - MILITARY 17 - MOWING 99 - OTHER / UNKNOWN
 3 - ELECTRONIC RIDE SHARING 8 - BUS - SHUTTLE 13 - POLICE 18 - SNOW REMOVAL
 4 - SCHOOL TRANSPORT 9 - BUS - OTHER 14 - PUBLIC UTILITY 19 - TOWING
 5 - BUS - TRANSIT/COMMUTER 10 - AMBULANCE 15 - CONSTRUCTION EQUIPMENT 20 - SAFETY SERVICE PATROL



CARGO BODY TYPE 0 1
 1 - NO CARGO BODY TYPE / NOT APPLICABLE 3 - VEHICLE TOWING ANOTHER MOTOR VEHICLE 5 - INTERMODAL CONTAINER CHASSIS 8 - POLE 12 - CONCRETE MIXER
 2 - BUS 4 - LOGGING 6 - CARGO VAN/ENCLOSED BOX 9 - CARGO TANK 13 - AUTO TRANSPORTER
 7 - GRAIN/CHIPS/GRAVEL 10 - FLAT BED 14 - GARBAGE/REFUSE
 11 - DUMP 99 - OTHER / UNKNOWN

- NO DAMAGE [0] - UNDERCARRIAGE [14]
 - TOP [13] - ALL AREAS [15]
 - UNIT NOT AT SCENE [16]

VEHICLE DEFECTS
 1 - TURN SIGNALS 4 - BRAKES 7 - WORN OR SLICK TIRES 9 - MOTOR TROUBLE 9 - OTHER / UNKNOWN
 2 - HEAD LAMPS 5 - STEERING 8 - TRAILER EQUIPMENT DEFECTIVE 10 - DISABLED FROM PRIOR ACCIDENT
 3 - TAIL LAMPS 6 - TIRE BLOWOUT

NON-MOTORIST LOCATION AT IMPACT
 1 - INTERSECTION - MARKED CROSSWALK 3 - INTERSECTION - OTHER CROSSWALK 5 - TRAVEL LANE - OTHER LOCATION 6 - BICYCLE LANE 7 - SHOULDER / ROADSIDE 8 - SIDEWALK 9 - MEDIAN/CROSSING ISLAND 10 - DRIVEWAY ACCESS 11 - SHARED USE PATHS OR TRAILS 12 - FIRST RESPONDER AT INCIDENT SCENE 99 - OTHER / UNKNOWN

ACTION 3 **PRE-CRASH ACTIONS** 0 1
 1 - NON-CONTACT 2 - NON-COLLISION 3 - STRIKING 4 - STRUCK 5 - BOTH STRIKING & STRUCK 9 - OTHER / UNKNOWN
 1 - STRAIGHT AHEAD 2 - BACKING 3 - CHANGING LANES 4 - OVERTAKING/PASSING 5 - MAKING RIGHT TURN 6 - MAKING LEFT TURN
 7 - MAKING U-TURN 8 - ENTERING TRAFFIC LANE 9 - LEAVING TRAFFIC LANE 10 - PARKED 11 - SLOWING OR STOPPED IN TRAFFIC 12 - DRIVERLESS
 13 - NEGOTIATING A CURVE OR LEAVING VEHICLE 14 - ENTERING OR CROSSING SPECIFIED LOCATION 15 - WALKING, RUNNING, JOGGING, PLAYING 16 - WORKING 17 - PUSHING VEHICLE 18 - APPROACHING OR LEAVING VEHICLE 19 - STANDING 20 - OTHER NON-MOTORIST 21 - STANDING OUTSIDE DISABLED VEHICLE 99 - OTHER / UNKNOWN

INITIAL POINT OF CONTACT
 0 - NO DAMAGE 14 - UNDERCARRIAGE
 1-12 - REFER TO UNIT DIAGRAM 15 - VEHICLE NOT AT SCENE 99 - UNKNOWN
 13 - TOP

CONTRIBUTING CIRCUMSTANCES 0 1
 1 - NONE 7 - LEFT OF CENTER 13 - IMPROPER START FROM A PARKED POSITION 17 - VISION OBSTRUCTION 21 - LYING IN ROADWAY
 2 - FAILURE TO YIELD 8 - FOLLOWING TOO CLOSE / ACDA 14 - STOPPED OR PARKED ILLEGALLY 18 - OPERATING DEFECTIVE EQUIPMENT 22 - NOT DISCERNIBLE
 3 - RAN RED LIGHT 9 - IMPROPER LANE CHANGE 15 - SWERVING TO AVOID 19 - LOAD SHIFTING/FALLING/SPILLING 23 - OPENING DOOR INTO ROADWAY
 4 - RAN STOP SIGN 10 - IMPROPER PASSING 16 - WRONG WAY 20 - IMPROPER CROSSING 99 - OTHER IMPROPER ACTION
 5 - UNSAFE SPEED 11 - DROVE OFF ROAD 17 - VISION OBSTRUCTION 21 - LYING IN ROADWAY
 6 - IMPROPER TURN 12 - IMPROPER BACKING

TRAFFIC
TRAFFICWAY FLOW 2 1 - ONE-WAY 2 - TWO-WAY
TRAFFIC CONTROL 6 1 - ROUNDABOUT 4 - STOP SIGN 2 - SIGNAL 5 - YIELD SIGN 3 - FLASHER 6 - NO CONTROL

SEQUENCE OF EVENTS
 1 1 8 1 - OVERTURN/ROLLOVER 6 - EQUIPMENT FAILURE 11 - CROSS CENTERLINE - OPPOSITE DIRECTION OF TRAVEL 16 - RAILWAY VEHICLE 22 - WORK ZONE MAINTENANCE EQUIPMENT
 2 _____ 2 - FIRE/EXPLOSION 7 - SEPARATION OF UNITS 12 - DOWNHILL RUNAWAY 17 - ANIMAL - FARM 23 - STRUCK BY FALLING, SHIFTING CARGO OR ANYTHING SET IN MOTION BY A MOTOR VEHICLE
 3 _____ 3 - IMMERSION 8 - RAN OFF ROAD RIGHT 13 - OTHER NON-COLLISION 18 - ANIMAL - DEER 24 - OTHER MOVABLE OBJECT
 4 _____ 4 - JACKKNIFE 9 - RAN OFF ROAD LEFT 14 - PEDESTRIAN 19 - ANIMAL - OTHER 20 - MOTOR VEHICLE IN TRANSPORT
 5 _____ 5 - CARGO / EQUIPMENT LOSS OR SHIFT 10 - CROSS MEDIAN 15 - PEDALCYCLE 21 - PARKED MOTOR VEHICLE

OF THROUGH LANES ON ROAD 2 **RAIL GRADE CROSSING** 1
 1 - NOT INVOLVED 2 - INVOLVED-ACTIVE CROSSING 3 - INVOLVED-PASSIVE CROSSING

COLLISION WITH FIXED OBJECT - STRUCK
 25 - IMPACT ATTENUATOR / CRASH CUSHION 31 - GUARDRAIL END 37 - TRAFFIC SIGN POST 43 - CURB 50 - WORK ZONE MAINTENANCE EQUIPMENT
 26 - BRIDGE OVERHEAD STRUCTURE 32 - PORTABLE BARRIER 38 - OVERHEAD SIGN POST 44 - DITCH 51 - WALL
 27 - BRIDGE PIER OR ABUTMENT 33 - MEDIAN CABLE BARRIER 39 - LIGHT / LUMINARIES SUPPORT 45 - EMBANKMENT 52 - BUILDING
 28 - BRIDGE PARAPET 34 - MEDIAN GUARDRAIL BARRIER 40 - UTILITY POLE 46 - FENCE 53 - TUNNEL
 29 - BRIDGE RAIL 35 - MEDIAN CONCRETE BARRIER 41 - OTHER POST, POLE OR SUPPORT 47 - MAILBOX 54 - OTHER FIXED OBJECT
 30 - GUARDRAIL FACE 36 - MEDIAN OTHER BARRIER 42 - CULVERT 48 - TREE 99 - OTHER / UNKNOWN
 49 - FIRE HYDRANT
1 **FIRST HARMFUL EVENT** **1** **MOST HARMFUL EVENT**

UNIT / NON-MOTORIST DIRECTION
 FROM 4 TO 3
 1 - NORTH 5 - NORTHEAST 2 - SOUTH 6 - NORTHWEST 3 - EAST 7 - SOUTHEAST 4 - WEST 8 - SOUTHWEST 9 - OTHER / UNKNOWN
UNIT SPEED 0 3 5 **DETECTED SPEED** 1
 1 - STATED / ESTIMATED SPEED 2 - CALCULATED / EDR 3 - UNDETERMINED
POSTED SPEED 3 5



MOTORIST / Non-MOTORIST

LOCAL REPORT NUMBER
 2 0 2 3 - 0 0 0 0 4 0 4 9

| | | | | |
|----------------------|--|---|-------------------|--------------------|
| UNIT # 0 1 | NAME: LAST, FIRST, MIDDLE CLEAVENGER, MELISSA, A | DATE OF BIRTH 1 1 1 6 1 9 7 0 | AGE 5 2 | GENDER F |
|----------------------|--|---|-------------------|--------------------|

| | |
|--|--|
| ADDRESS: STREET, CITY, STATE, ZIP 1939 WALTON ST, Franklin Twp, OH 44240 | CONTACT PHONE - INCLUDE AREA CODE Redacted per ORC 149.43 (A)(1)(mm) |
|--|--|

| | | | | | | | | | |
|----------------------|------------------|-------------------|---|-------------------------------------|--|--------------------------------|---------------------------|----------------------|---------------------|
| INJURIES 5 | INJURED TAKEN BY | EMS AGENCY (NAME) | INJURED TAKEN TO: MEDICAL FACILITY (NAME, CITY) | SAFETY EQUIPMENT USED 0 4 | <input type="checkbox"/> DOT-COMPLIANT MC HELMET | SEATING POSITION 0 1 | AIR BAG USAGE 1 | EJECTION 1 | TRAPPED 1 |
|----------------------|------------------|-------------------|---|-------------------------------------|--|--------------------------------|---------------------------|----------------------|---------------------|

| | | | | | |
|------------------------|--|-----------------|--|---------------------|-----------------|
| OL STATE O H | OPERATOR LICENSE NUMBER Redacted per ORC 4501:1-12 | OFFENSE CHARGED | LOCAL CODE <input type="checkbox"/> | OFFENSE DESCRIPTION | CITATION NUMBER |
|------------------------|--|-----------------|--|---------------------|-----------------|

| | | | | | | | | | | | |
|----------------------|----------------------------|----------------------------|----------------------------------|--|-----------------------|---------------------------------|-------------------------------|--------------------|---------------------------------|-------------------------------|------------------------------------|
| OL CLASS 4 | ENDORSEMENT SELECT UP TO 2 | RESTRICTION SELECT UP TO 3 | DRIVER DISTRACTED BY 1 | ALCOHOL / DRUG SUSPECTED <input type="checkbox"/> ALCOHOL <input type="checkbox"/> MARIJUANA <input type="checkbox"/> OTHER DRUG | CONDITION 1 | ALCOHOL TEST STATUS 1 | ALCOHOL TEST TYPE 1 | ALCOHOL TEST VALUE | DRUG TEST(S) STATUS 1 | DRUG TEST(S) TYPE 1 | DRUG TEST(S) RESULT SELECT UP TO 4 |
|----------------------|----------------------------|----------------------------|----------------------------------|--|-----------------------|---------------------------------|-------------------------------|--------------------|---------------------------------|-------------------------------|------------------------------------|

| | | | | |
|--------|---------------------------|---------------|-----|--------|
| UNIT # | NAME: LAST, FIRST, MIDDLE | DATE OF BIRTH | AGE | GENDER |
|--------|---------------------------|---------------|-----|--------|

| | |
|-----------------------------------|-----------------------------------|
| ADDRESS: STREET, CITY, STATE, ZIP | CONTACT PHONE - INCLUDE AREA CODE |
|-----------------------------------|-----------------------------------|

| | | | | | | | | | |
|----------|------------------|-------------------|---|-----------------------|--|------------------|---------------|----------|---------|
| INJURIES | INJURED TAKEN BY | EMS AGENCY (NAME) | INJURED TAKEN TO: MEDICAL FACILITY (NAME, CITY) | SAFETY EQUIPMENT USED | <input type="checkbox"/> DOT-COMPLIANT MC HELMET | SEATING POSITION | AIR BAG USAGE | EJECTION | TRAPPED |
|----------|------------------|-------------------|---|-----------------------|--|------------------|---------------|----------|---------|

| | | | | | |
|----------|-------------------------|-----------------|--|---------------------|-----------------|
| OL STATE | OPERATOR LICENSE NUMBER | OFFENSE CHARGED | LOCAL CODE <input type="checkbox"/> | OFFENSE DESCRIPTION | CITATION NUMBER |
|----------|-------------------------|-----------------|--|---------------------|-----------------|

| | | | | | | | | | | | |
|----------|----------------------------|----------------------------|----------------------|--|-----------|---------------------|-------------------|--------------------|---------------------|-------------------|------------------------------------|
| OL CLASS | ENDORSEMENT SELECT UP TO 2 | RESTRICTION SELECT UP TO 3 | DRIVER DISTRACTED BY | ALCOHOL / DRUG SUSPECTED <input type="checkbox"/> ALCOHOL <input type="checkbox"/> MARIJUANA <input type="checkbox"/> OTHER DRUG | CONDITION | ALCOHOL TEST STATUS | ALCOHOL TEST TYPE | ALCOHOL TEST VALUE | DRUG TEST(S) STATUS | DRUG TEST(S) TYPE | DRUG TEST(S) RESULT SELECT UP TO 4 |
|----------|----------------------------|----------------------------|----------------------|--|-----------|---------------------|-------------------|--------------------|---------------------|-------------------|------------------------------------|

| | | | | |
|--------|---------------------------|---------------|-----|--------|
| UNIT # | NAME: LAST, FIRST, MIDDLE | DATE OF BIRTH | AGE | GENDER |
|--------|---------------------------|---------------|-----|--------|

| | |
|-----------------------------------|-----------------------------------|
| ADDRESS: STREET, CITY, STATE, ZIP | CONTACT PHONE - INCLUDE AREA CODE |
|-----------------------------------|-----------------------------------|

| | | | | | | | | | |
|----------|------------------|-------------------|---|-----------------------|--|------------------|---------------|----------|---------|
| INJURIES | INJURED TAKEN BY | EMS AGENCY (NAME) | INJURED TAKEN TO: MEDICAL FACILITY (NAME, CITY) | SAFETY EQUIPMENT USED | <input type="checkbox"/> DOT-COMPLIANT MC HELMET | SEATING POSITION | AIR BAG USAGE | EJECTION | TRAPPED |
|----------|------------------|-------------------|---|-----------------------|--|------------------|---------------|----------|---------|

| | | | | | |
|----------|-------------------------|-----------------|--|---------------------|-----------------|
| OL STATE | OPERATOR LICENSE NUMBER | OFFENSE CHARGED | LOCAL CODE <input type="checkbox"/> | OFFENSE DESCRIPTION | CITATION NUMBER |
|----------|-------------------------|-----------------|--|---------------------|-----------------|

| | | | | | | | | | | | |
|----------|----------------------------|----------------------------|----------------------|--|-----------|---------------------|-------------------|--------------------|---------------------|-------------------|------------------------------------|
| OL CLASS | ENDORSEMENT SELECT UP TO 2 | RESTRICTION SELECT UP TO 3 | DRIVER DISTRACTED BY | ALCOHOL / DRUG SUSPECTED <input type="checkbox"/> ALCOHOL <input type="checkbox"/> MARIJUANA <input type="checkbox"/> OTHER DRUG | CONDITION | ALCOHOL TEST STATUS | ALCOHOL TEST TYPE | ALCOHOL TEST VALUE | DRUG TEST(S) STATUS | DRUG TEST(S) TYPE | DRUG TEST(S) RESULT SELECT UP TO 4 |
|----------|----------------------------|----------------------------|----------------------|--|-----------|---------------------|-------------------|--------------------|---------------------|-------------------|------------------------------------|

| INJURIES | SEATING POSITION | AIR BAG | OL CLASS | OL RESTRICTION(S) | DRIVER DISTRACTION | TEST STATUS |
|--|---|---|---|---|--|--|
| 1 - FATAL 2 - SUSPECTED SERIOUS INJURY 3 - SUSPECTED MINOR INJURY 4 - POSSIBLE INJURY 5 - NO APPARENT INJURY | 1 - FRONT - LEFT SIDE (MOTORCYCLE DRIVER) 2 - FRONT - MIDDLE 3 - FRONT - RIGHT SIDE 4 - SECOND - LEFT SIDE (MOTORCYCLE PASSENGER) 5 - SECOND - MIDDLE 6 - SECOND - RIGHT SIDE 7 - THIRD - LEFT SIDE (MOTORCYCLE SIDE CAR) 8 - THIRD - MIDDLE 9 - THIRD - RIGHT SIDE 10 - SLEEPER SECTION OF TRUCK CAB 11 - PASSENGER IN OTHER ENCLOSED CARGO AREA (NON-TRAILING UNIT, BUS, PICK-UP WITH CAP) 12 - PASSENGER IN UNENCLOSED CARGO AREA 13 - TRAILING UNIT 14 - RIDING ON VEHICLE EXTERIOR (NON-TRAILING UNIT) 15 - NON-MOTORIST 99 - OTHER / UNKNOWN | 1 - NOT DEPLOYED 2 - DEPLOYED FRONT 3 - DEPLOYED SIDE 4 - DEPLOYED BOTH FRONT / SIDE 5 - NOT APPLICABLE 9 - DEPLOYMENT UNKNOWN | 1 - CLASS A 2 - CLASS B 3 - CLASS C 4 - REGULAR CLASS (OHIO = D) 5 - M/C MOPED ONLY 6 - NO VALID OL | 1 - ALCOHOL INTERLOCK DEVICE 2 - CDL INTRASTATE ONLY 3 - CORRECTIVE LENSES 4 - FARM WAIVER 5 - EXCEPT CLASS A BUS 6 - EXCEPT CLASS A & CLASS B BUS 7 - EXCEPT TRACTOR-TRAILER 8 - INTERMEDIATE LICENSE RESTRICTIONS 9 - LEARNER'S PERMIT RESTRICTIONS 10 - LIMITED TO DAYLIGHT ONLY 11 - LIMITED TO EMPLOYMENT 12 - LIMITED - OTHER 13 - MECHANICAL DEVICES (SPECIAL BRAKES, HAND CONTROLS, OR OTHER ADAPTIVE DEVICES) 14 - MILITARY VEHICLES ONLY 15 - MOTOR VEHICLES WITHOUT AIR BRAKES 16 - OUTSIDE MIRROR 17 - PROSTHETIC AID 18 - OTHER | 1 - NOT DISTRACTED 2 - MANUALLY OPERATING AN ELECTRONIC COMMUNICATION DEVICE (TEXTING, TYPING, DIALING) 3 - TALKING ON HANDS-FREE COMMUNICATION DEVICE 4 - TALKING ON HAND-HELD COMMUNICATION DEVICE 5 - OTHER ACTIVITY WITH AN ELECTRONIC DEVICE 6 - PASSENGER 7 - OTHER DISTRACTION INSIDE THE VEHICLE 8 - OTHER DISTRACTION OUTSIDE THE VEHICLE 9 - OTHER / UNKNOWN | 1 - NONE GIVEN 2 - TEST REFUSED 3 - TEST GIVEN, CONTAMINATED SAMPLE / UNUSABLE 4 - TEST GIVEN, RESULTS KNOWN 5 - TEST GIVEN, RESULTS UNKNOWN |
| INJURED TAKEN BY | EJECTION | | OL ENDORSEMENT | CONDITION | | |
| 1 - NOT TRANSPORTED / TREATED AT SCENE 2 - EMS 3 - POLICE 9 - OTHER / UNKNOWN | 1 - NOT EJECTED 2 - PARTIALLY EJECTED 3 - TOTALLY EJECTED 4 - NOT APPLICABLE | H - HAZMAT M - MOTORCYCLE P - PASSENGER N - TANKER Q - MOTOR SCOOTER R - THREE-WHEEL MOTORCYCLE S - SCHOOL BUS T - DOUBLE & TRIPLE TRAILERS X - TANKER / HAZMAT | 1 - APPARENTLY NORMAL 2 - PHYSICAL IMPAIRMENT 3 - EMOTIONAL (E.G., DEPRESSED, ANGRY, DISTURBED) 4 - ILLNESS 5 - FELL ASLEEP, FAINTED, FATIGUED, ETC. 6 - UNDER THE INFLUENCE OF MEDICATIONS / DRUGS / ALCOHOL 9 - OTHER / UNKNOWN | | | |
| SAFETY EQUIPMENT | TRAPPED | | GENDER | DRUG TEST TYPE | | |
| 1 - NONE USED 2 - SHOULDER BELT ONLY USED 3 - LAP BELT ONLY USED 4 - SHOULDER & LAP BELT USED 5 - CHILD RESTRAINT SYSTEM - FORWARD FACING 6 - CHILD RESTRAINT SYSTEM - REAR FACING 7 - BOOSTER SEAT 8 - HELMET USED 9 - PROTECTIVE PADS USED (ELBOW, KNEES, ETC.) 10 - REFLECTIVE CLOTHING 11 - LIGHTING - PEDESTRIAN / BICYCLE ONLY 99 - OTHER / UNKNOWN | 1 - NOT TRAPPED 2 - EXTRICATED BY MECHANICAL MEANS 3 - FREED BY NON-MECHANICAL MEANS | F - FEMALE M - MALE U - OTHER / UNKNOWN | 1 - NONE 2 - BLOOD 3 - URINE 4 - BREATH 5 - OTHER | | | |
| DRUG TEST RESULT(S) | | | | | | |
| 1 - AMPHETAMINES 2 - BARBITURATES 3 - BENZODIAZEPINES 4 - CANNABINOIDS 5 - COCAINE 6 - OPIATES / OPIOIDS 7 - OTHER 8 - NEGATIVE RESULTS | | | | | | |

[Empty narrative area for continuation of report]