
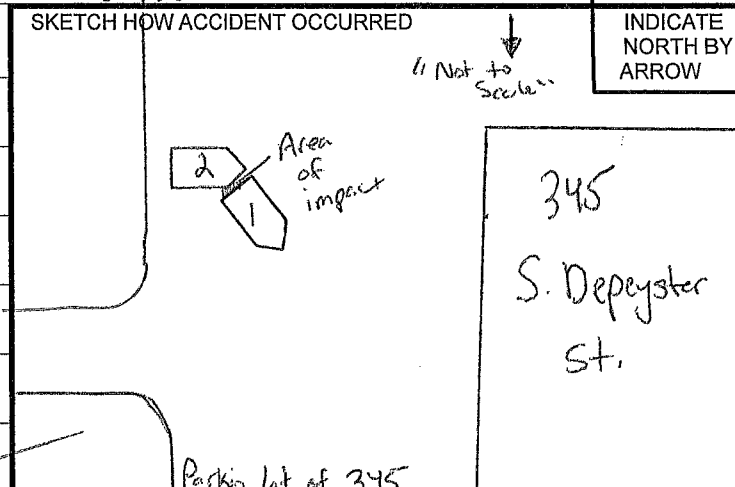



CR NUMBER 23-11733	ACCIDENT DATE 07/28/23	ACCIDENT TIME 0300	DAY OF WEEK FRIDAY	<input type="checkbox"/> DAYLIGHT <input type="checkbox"/> DAWN OR DUSK <input checked="" type="checkbox"/> DARK
LOCATION OF ACCIDENT (STREET NUMBER OR OTHER LOCATION DESCRIPTION) 345 Flats 345 S. Depeyster st. / Lot OH 44240				WEATHER Clear
VEHICLE NO. 1			VEHICLE NO. 2 (OR PROPERTY DAMAGED)	
DRIVER LAST FIRST MIDDLE DOB Unknown	DRIVER LAST FIRST MIDDLE DOB Unoccupied			
ADDRESS			ADDRESS	
CITY, STATE, ZIP		PHONE NUMBER	CITY, STATE, ZIP	
DRIVER'S LICENSE NUMBER		STATE	DRIVER'S LICENSE NUMBER	
DRIVER'S LICENSE NUMBER		STATE	DRIVER'S LICENSE NUMBER	
VEHICLE OWNER'S NAME LAST FIRST MIDDLE Unknown			VEHICLE OWNER'S NAME LAST FIRST MIDDLE Lorivv-Frances McCary TreJeen	
ADDRESS			ADDRESS 345 S. Depeyster st #323 B	
CITY, STATE ZIP		PHONE NUMBER	CITY, STATE, ZIP	
CITY, STATE ZIP		PHONE NUMBER	CITY, STATE, ZIP	
VEHICLE YEAR MAKE MODEL COLOR	VEHICLE YEAR MAKE MODEL COLOR		VEHICLE YEAR MAKE MODEL COLOR	
VEHICLE YEAR MAKE MODEL COLOR	VEHICLE YEAR MAKE MODEL COLOR		VEHICLE YEAR MAKE MODEL COLOR	
LICENSE PLATE NUMBER STATE	LICENSE PLATE NUMBER STATE		LICENSE PLATE NUMBER STATE	
LICENSE PLATE NUMBER STATE	LICENSE PLATE NUMBER STATE		LICENSE PLATE NUMBER STATE	
INSURANCE COMPANY			INSURANCE COMPANY Progress	
PARTS OF VEHICLE DAMAGED <input type="checkbox"/> FRONT <input type="checkbox"/> REAR <input type="checkbox"/> LEFT <input type="checkbox"/> RIGHT Unknown	PARTS OF VEHICLE DAMAGED <input checked="" type="checkbox"/> FRONT <input type="checkbox"/> REAR <input type="checkbox"/> LEFT <input checked="" type="checkbox"/> RIGHT 			
DESCRIBE HOW ACCIDENT OCCURRED				
<p>Unit #2 was parked unoccupied in the parking lot of 345 S. Depeyster st</p> <p>Observed on surveillance cameras at around 0300 hours,</p> <p>Unit #1 backed into Unit #2 then fled the scene.</p> <p>The driver of Unit #1 exited his vehicle and</p> <p>assessed the damage on Unit #2</p> <p>and Unit #1 prior to fleeing</p> <p>the scene.</p>				
			SKETCH HOW ACCIDENT OCCURRED (Not to Scale) 	
OFFICER /SUPERVISOR SIGNATURE 			INDICATE NORTH BY ARROW	
			345 S. Depeyster St. Parking lot of 345	