
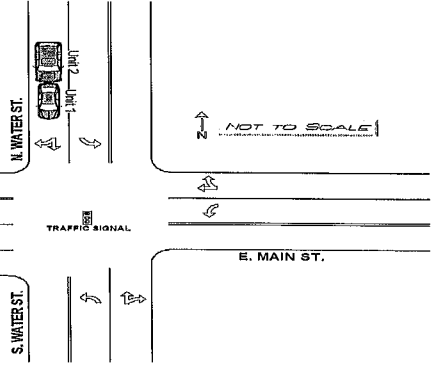


TRAFFIC CRASH REPORT

*DENOTES MANDATORY FIELD FOR SUPPLEMENT REPORT

LOCAL REPORT NUMBER*

| | | | | | | | | | |
|--|--|--|--|---|--|--|--|--|--|
| <input type="checkbox"/> PHOTOS TAKEN <input type="checkbox"/> SECONDARY CRASH <input type="checkbox"/> OH-2 <input type="checkbox"/> OH-1P <input type="checkbox"/> OTHER <input type="checkbox"/> PRIVATE PROPERTY | | LOCAL INFORMATION REPORTING AGENCY NAME* City of Kent Police NCIC* 06703 | | 2022-00002667 | | | | | |
| COUNTY* 67 | | LOCALITY* 1-CITY 2-VILLAGE 3-TOWNSHIP 1 | | LOCATION: CITY, VILLAGE, TOWNSHIP* Kent | | CRASH DATE / TIME* 02222022/1736 | | CRASH SEVERITY 1 - FATAL 2 - SERIOUS INJURY SUSPECTED 3 - MINOR INJURY SUSPECTED 4 - INJURY POSSIBLE 5 - PROPERTY DAMAGE ONLY 5 | |
| ROUTE TYPE LOCATION ROUTE NUMBER PREFIX 1 | | LOCATION ROAD NAME WATER | | ROAD TYPE S T | | LATITUDE DECIMAL DEGREES 41.153780 | | LONGITUDE DECIMAL DEGREES -81.358199 | |
| ROUTE TYPE REFERENCE ROUTE NUMBER PREFIX 1 | | REFERENCE ROAD NAME (ROAD, MILEPOST, HOUSE #) MAIN | | ROAD TYPE S T | | INTERSECTION RELATED <input checked="" type="checkbox"/> WITHIN INTERSECTION OR ON APPROACH <input type="checkbox"/> WITHIN INTERCHANGE AREA NUMBER OF APPROACHES 4 | | ROADWAY <input type="checkbox"/> ROADWAY DIVIDED | |
| REFERENCE POINT 1- INTERSECTION 2- MILE POST 3- HOUSE # 1 | | DIRECTION FROM REFERENCE N - NORTH S - SOUTH E - EAST W - WEST | | ROUTE TYPE IR - INTERSTATE ROUTE(TP) US - FEDERAL US ROUTE SR - STATE ROUTE CR - NUMBERED COUNTY ROUTE TR - NUMBERED TOWNSHIP ROUTE | | ROAD TYPE AL - ALLEY AV - AVENUE BL - BOULEVARD CR - CIRCLE CT - COURT DR - DRIVE HE - HEIGHTS HW - HIGHWAY LA - LANE MP - MILEPOST OV - OVAL PK - PARKWAY PI - PIKE PL - PLACE RD - ROAD SQ - SQUARE ST - STREET TE - TERRACE TL - TRAIL WA - WAY | | INTERSECTION RELATED NUMBER OF APPROACHES 4 | |
| DISTANCE FROM REFERENCE DISTANCE UNIT OF MEASURE 1 - MILES 2 - FEET 3 - YARDS | | LOCATION OF FIRST HARMFUL EVENT 1 - ON ROADWAY 2 - ON SHOULDER 3 - IN MEDIAN 4 - ON ROADSIDE 5 - ON GORE 6 - OUTSIDE TRAFFIC WAY 7 - ON RAMP 8 - OFF RAMP 01 | | MANNER OF CRASH COLLISION/IMPACT 1 - NOT COLLISION BETWEEN TWO MOTOR VEHICLES IN TRANSPORT 2 - REAR-END 3 - HEAD-ON 4 - REAR-TO-REAR 5 - BACKING 6 - ANGLE 7 - SIDESWIPE, SAME DIRECTION 8 - SIDESWIPE, OPPOSITE DIRECTION 9 - OTHER / UNKNOWN 2 | | DIRECTION OF TRAVEL N - NORTH S - SOUTH E - EAST W - WEST | | MEDIAN TYPE 1 - DIVIDED FLUSH MEDIAN (<4 FEET) 2 - DIVIDED FLUSH MEDIAN (≥4 FEET) 3 - DIVIDED, DEPRESSED MEDIAN 4 - DIVIDED, RAISED MEDIAN (ANY TYPE) 9 - OTHER/UNKNOWN | |
| <input type="checkbox"/> WORK ZONE RELATED <input type="checkbox"/> WORKERS PRESENT <input type="checkbox"/> LAW ENFORCEMENT PRESENT <input type="checkbox"/> ACTIVE SCHOOL ZONE | | WORK ZONE TYPE 1 - LANE CLOSURE 2 - LANE SHIFT/CROSSOVER 3 - WORK ON SHOULDER OR MEDIAN 4 - INTERMITTENT OR MOVING WORK 5 - OTHER | | LOCATION OF CRASH IN WORK ZONE 1 - BEFORE THE 1ST WORK ZONE WARNING SIGN 2 - ADVANCE WARNING AREA 3 - TRANSITION AREA 4 - ACTIVITY AREA 5 - TERMINATION AREA | | CONTOUR 1 1 - STRAIGHT LEVEL 2 - STRAIGHT GRADE 3 - CURVE LEVEL 4 - CURVE GRADE 9 - OTHER/UNKNOWN | | CONDITIONS 2 1 - DRY 2 - WET 3 - SNOW 4 - ICE 5 - SAND, MUD, DIRT, OIL, GRAVEL 6 - WATER (STANDING, MOVING) 7 - SLUSH 9 - OTHER/UNKNOWN | |
| <input type="checkbox"/> WORK ZONE RELATED <input type="checkbox"/> WORKERS PRESENT <input type="checkbox"/> LAW ENFORCEMENT PRESENT <input type="checkbox"/> ACTIVE SCHOOL ZONE | | LIGHT CONDITION 1 - DAYLIGHT 2 - DAWN/DUSK 3 - DARK - LIGHTED ROADWAY 4 - DARK - ROADWAY NOT LIGHTED 5 - DARK - UNKNOWN ROADWAY LIGHTING 9 - OTHER / UNKNOWN 2 | | WEATHER 1 - CLEAR 2 - CLOUDY 3 - FOG, SMOG, SMOKE 4 - RAIN 5 - SLEET, HAIL 6 - SNOW 7 - SEVERE CROSSWINDS 8 - BLOWING SAND, SOIL, DIRT, SNOW 9 - FREEZING RAIN OR FREEZING DRIZZLE 99 - OTHER / UNKNOWN 04 | | SURFACE 2 1 - CONCRETE 2 - BLACKTOP, BITUMINOUS, ASPHALT 3 - BRICK/BLOCK 4 - SLAG, GRAVEL, STONE 5 - DIRT 9 - OTHER/UNKNOWN | | | |
| NARRATIVE Unit 1 was sitting at the traffic light in the intersection of Water St. and Main St. Unit 2 was sitting behind Unit 1. Traffic began to move forward then stopped. Unit 2 failed to stop in time and struck Unit 1. | | | | | Indicate the north direction with an "N" on the compass diagram.   | | | | |
| CRASH REPORTED DATE / TIME 02222022/1736 | | DISPATCH DATE / TIME 02222022/1738 | | ARRIVAL DATE / TIME 02222022/1742 | | SCENE CLEARED DATE / TIME 02222022/1801 | | REPORT TAKEN BY <input checked="" type="checkbox"/> POLICE AGENCY <input type="checkbox"/> MOTORIST <input type="checkbox"/> SUPPLEMENT (CORRECTION OR ADDITION TO AN EXISTING REPORT SENT TO ODES) | |
| TOTAL TIME ROADWAY CLOSED 000 | | OTHER INVESTIGATION TIME 030 | | TOTAL MINUTES 053 | | OFFICER'S NAME* Allen, Lee W | | CHECKED BY OFFICER'S NAME* Nelson, Josh | |
| OFFICER'S BADGE NUMBER* 259 | | CHECKED BY OFFICER'S BADGE NUMBER* 232 | | | | | | | |

OWNER # 01 **OWNER NAME: LAST, FIRST, MIDDLE** (SAME AS DRIVER) **LOUIS, DANIEL, G**
OWNER ADDRESS: STREET, CITY, STATE, ZIP (SAME AS DRIVER)
 965 CENTERVILLE TRL, Aurora, OH 44202
COMMERCIAL CARRIER: NAME, ADDRESS, CITY, STATE, ZIP _____
COMMERCIAL CARRIER PHONE: INCLUDE AREA CODE _____

LP STATE OH **LICENSE PLATE #** HLU7530 **VEHICLE IDENTIFICATION #** 1HGCP2F6XB1A094306 **VEHICLE YEAR** 2011 **VEHICLE MAKE** Honda
 INSURANCE VERIFIED **INSURANCE COMPANY** TRAVLERS **INSURANCE POLICY #** 6071163122031 **COLOR** GRY **VEHICLE MODEL** ACCORD
 COMMERCIAL **GOVERNMENT** **IN EMERGENCY RESPONSE** **US DOT #** _____ **TOWED BY: COMPANY NAME** _____
 INTERLOCK DEVICE EQUIPPED **HIT/SKIP UNIT** **#OCCUPANTS** 01 **VEHICLE WEIGHT GVWR/GCWR**
 1 - <10K LBS. 2 - 10,001 - 26K LBS. 3 - >26K LBS. **HAZARDOUS MATERIAL**
 MATERIAL RELEASED **CLASS #** _____ **PLACARD ID #** _____
 PLACARD _____

UNIT TYPE 01
 1 - PASSENGER CAR 7 - MOTORCYCLE 2-WHEELED 12 - GOLF CART 18 - LIMO (LIVERY VEHICLE) 23 - PEDESTRIAN / SKATER
 2 - PASSENGER VAN (MINIVAN) 8 - MOTORCYCLE 3-WHEELED 13 - SNOWMOBILE 19 - BUS (16+ PASSENGERS) 24 - WHEELCHAIR (ANY TYPE)
 3 - SPORT UTILITY VEHICLE 9 - AUTOCYCLE 14 - SINGLE UNIT TRUCK 20 - OTHER VEHICLE 25 - OTHER NON-MOTORIST
 4 - PICK UP 10 - MOPED OR MOTORIZED BICYCLE 15 - SEMI-TRACTOR 21 - HEAVY EQUIPMENT 26 - BICYCLE
 5 - CARGO VAN 11 - ALL TERRAIN VEHICLE (ATV / UTV) 16 - FARM EQUIPMENT 22 - ANIMAL WITH RIDER OR ANIMAL-DRAWN VEHICLE 27 - TRAIN
 6 - VAN (9-15 SEATS) 17 - MOTORHOME 99 - UNKNOWN OR HITSKIP

WAS VEHICLE OPERATING IN AUTONOMOUS MODE WHEN CRASH OCCURRED? 2
 1 - YES 2 - NO 9 - OTHER / UNKNOWN **AUTONOMOUS MODE LEVEL** 0
 0 - NO AUTOMATION 1 - DRIVER ASSISTANCE 2 - PARTIAL AUTOMATION 3 - CONDITIONAL AUTOMATION 4 - HIGH AUTOMATION 5 - FULL AUTOMATION 9 - UNKNOWN

SPECIAL FUNCTION 01
 1 - NONE 6 - BUS - CHARTER/TOUR 11 - FIRE 16 - FARM 21 - MAIL CARRIER
 2 - TAXI 7 - BUS - INTERCITY 12 - MILITARY 17 - MOWING 99 - OTHER / UNKNOWN
 3 - ELECTRONIC RIDE SHARING 8 - BUS - SHUTTLE 13 - POLICE 18 - SNOW REMOVAL
 4 - SCHOOL TRANSPORT 9 - BUS - OTHER 14 - PUBLIC UTILITY 19 - TOWING
 5 - BUS - TRANSIT/COMMUTER 10 - AMBULANCE 15 - CONSTRUCTION EQUIPMENT 20 - SAFETY SERVICE PATROL

CARGO BODY TYPE 01
 1 - NO CARGO BODY TYPE / NOT APPLICABLE 3 - VEHICLE TOWING ANOTHER MOTOR VEHICLE 5 - INTERMODAL CONTAINER CHASSIS 8 - POLE 12 - CONCRETE MIXER
 2 - BUS 4 - LOGGING 6 - CARGO VAN/ENCLOSED BOX 9 - CARGO TANK 13 - AUTO TRANSPORTER
 7 - GRAIN/CHIPS/GRAVEL 11 - DUMP 10 - FLAT BED 14 - GARBAGE/REFUSE 99 - OTHER / UNKNOWN

VEHICLE DEFECTS
 1 - TURN SIGNALS 4 - BRAKES 7 - WORN OR SLICK TIRES 9 - MOTOR TROUBLE 99 - OTHER / UNKNOWN
 2 - HEAD LAMPS 5 - STEERING 8 - TRAILER EQUIPMENT DEFECTIVE 10 - DISABLED FROM PRIOR ACCIDENT
 3 - TAIL LAMPS 6 - TIRE BLOWOUT

NON-MOTORIST LOCATION AT IMPACT
 1 - INTERSECTION - MARKED CROSSWALK 3 - INTERSECTION - OTHER 6 - BICYCLE LANE 9 - MEDIAN/CROSSING ISLAND 12 - FIRST RESPONDER AT INCIDENT SCENE
 2 - INTERSECTION - UNMARKED CROSSWALK 4 - MIDBLOCK - MARKED CROSSWALK 7 - SHOULDER / ROADSIDE 10 - DRIVEWAY ACCESS 14 - ENTERING OR CROSSING SPECIFIED LOCATION
 3 - TRAVEL LAKE - OTHER LOCATION 5 - TRAVEL LAKE - OTHER LOCATION 8 - SIDEWALK 11 - SHARED USE PATHS OR TRAILS 15 - WALKING, RUNNING, JOGGING, PLAYING
 99 - OTHER / UNKNOWN

ACTION 4 **PRE-CRASH ACTIONS** 11
 1 - NON-CONTACT 1 - STRAIGHT AHEAD 7 - MAKING U-TURN 13 - NEGOTIATING A CURVE 18 - APPROACHING OR LEAVING VEHICLE
 2 - NON-COLLISION 2 - BACKING 8 - ENTERING TRAFFIC LANE 14 - ENTERING OR CROSSING SPECIFIED LOCATION 19 - STANDING
 3 - STRIKING 3 - CHANGING LANES 9 - LEAVING TRAFFIC LANE 15 - WALKING, RUNNING, JOGGING, PLAYING 20 - OTHER NON-MOTORIST
 4 - STRUCK 4 - OVERTAKING/PASSING 10 - PARKED 16 - WORKING 21 - STANDING OUTSIDE DISABLED VEHICLE
 5 - BOTH STRIKING & STRUCK 5 - MAKING RIGHT TURN 11 - SLOWING OR STOPPED IN TRAFFIC 17 - PUSHING VEHICLE 99 - OTHER / UNKNOWN
 6 - MAKING LEFT TURN 12 - DRIVERLESS 99 - OTHER / UNKNOWN
 9 - OTHER / UNKNOWN

CONTRIBUTING CIRCUMSTANCES 01
 1 - NONE 7 - LEFT OF CENTER 13 - IMPROPER START FROM A PARKED POSITION 17 - VISION OBSTRUCTION 21 - LYING IN ROADWAY
 2 - FAILURE TO YIELD 8 - FOLLOWING TOO CLOSE / ACDA 14 - STOPPED OR PARKED ILLEGALLY 18 - OPERATING DEFECTIVE EQUIPMENT 22 - NOT DISCERNIBLE
 3 - RAN RED LIGHT 9 - IMPROPER LANE CHANGE 15 - SWERVING TO AVOID 19 - LOAD SHIFTING/FALLING/SPILLING 23 - OPENING DOOR INTO ROADWAY
 4 - RAN STOP SIGN 10 - IMPROPER PASSING 16 - WRONG WAY 20 - IMPROPER CROSSING 99 - OTHER IMPROPER ACTION
 5 - UNSAFE SPEED 11 - DROVE OFF ROAD 21 - IMPROPER CROSSING
 6 - IMPROPER TURN 12 - IMPROPER BACKING

SEQUENCE OF EVENTS
 1 2 0 1 - OVERTURN/ROLLOVER 6 - EQUIPMENT FAILURE 11 - CROSS CENTERLINE - OPPOSITE DIRECTION OF TRAVEL 16 - RAILWAY VEHICLE 22 - WORK ZONE MAINTENANCE EQUIPMENT
 2 - FIRE/EXPLOSION 7 - SEPARATION OF UNITS 12 - DOWNHILL RUNAWAY 17 - ANIMAL - FARM 23 - STRUCK BY FALLING, SHIFTING CARGO OR ANYTHING SET IN MOTION BY A MOTOR VEHICLE
 3 - IMMERSION 8 - RAN OFF ROAD RIGHT 13 - OTHER NON-COLLISION 18 - ANIMAL - DEER 24 - OTHER MOVABLE OBJECT
 4 - JACKKNIFE 9 - RAN OFF ROAD LEFT 14 - PEDESTRIAN 19 - ANIMAL - OTHER 20 - MOTOR VEHICLE IN TRANSPORT
 5 - CARGO / EQUIPMENT LOSS OR SHIFT 10 - CROSS MEDIAN 15 - PEDAL CYCLE 21 - PARKED MOTOR VEHICLE

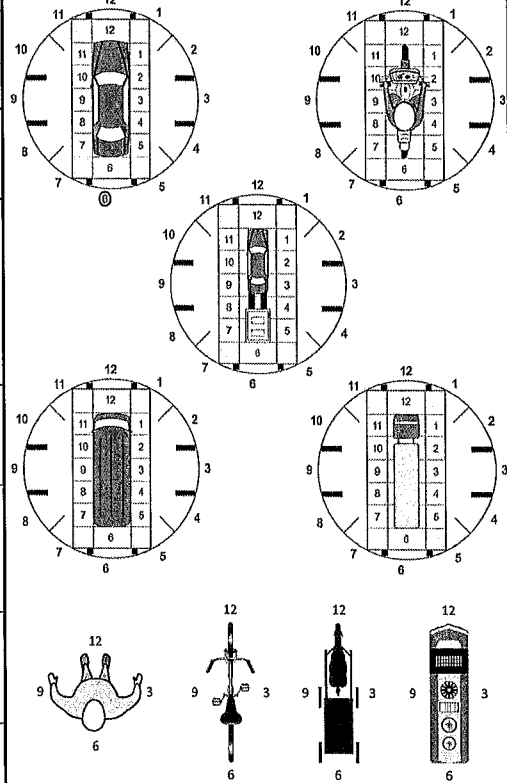
COLLISION WITH FIXED OBJECT - STRUCK
 4 25 - IMPACT ATTENUATOR / CRASH CUSHION 31 - GUARDRAIL END 37 - TRAFFIC SIGN POST 43 - CURB 50 - WORK ZONE MAINTENANCE EQUIPMENT
 26 - BRIDGE OVERHEAD STRUCTURE 32 - PORTABLE BARRIER 38 - OVERHEAD SIGN POST 44 - DITCH 51 - WALL
 27 - BRIDGE PIER OR ABUTMENT 33 - MEDIAN CABLE BARRIER 39 - LIGHT / LUMINARIES SUPPORT 45 - EMBANKMENT 52 - BUILDING
 28 - BRIDGE PARAPET 34 - MEDIAN GUARDRAIL BARRIER 40 - UTILITY POLE 46 - FENCE 53 - TUNNEL
 29 - BRIDGE RAIL 35 - MEDIAN CONCRETE BARRIER 41 - OTHER POST, POLE OR SUPPORT 47 - MAILBOX 54 - OTHER FIXED OBJECT
 30 - GUARDRAIL FACE 36 - MEDIAN OTHER BARRIER 42 - CULVERT 48 - TREE 99 - OTHER / UNKNOWN
 49 - FIRE HYDRANT

FIRST HARMFUL EVENT 1 **MOST HARMFUL EVENT** 1

LOCAL REPORT NUMBER
 2, 0, 2, 2 - 0, 0, 0, 2, 6, 6, 7

DAMAGE
DAMAGE SCALE
 2 1 - NONE 3 - FUNCTIONAL DAMAGE
 2 - MINOR DAMAGE 4 - DISABLING DAMAGE
 9 - UNKNOWN

DAMAGED AREA(S)
 INDICATE ALL THAT APPLY



NO DAMAGE [0] **UNDERCARRIAGE** [14]
 TOP [13] **ALL AREAS** [15]
 UNIT NOT AT SCENE [16]

INITIAL POINT OF CONTACT
 0 - NO DAMAGE 14 - UNDERCARRIAGE
 1-12 - REFER TO UNIT DIAGRAM 15 - VEHICLE NOT AT SCENE
 13 - TOP 99 - UNKNOWN

TRAFFIC
TRAFFICWAY FLOW
 2 1 - ONE-WAY 2 - TWO-WAY
TRAFFIC CONTROL
 2 1 - ROUNDABOUT 4 - STOP SIGN
 2 - SIGNAL 5 - YIELD SIGN
 3 - FLASHER 6 - NO CONTROL

OF THROUGH LANES ON ROAD 2 **RAIL GRADE CROSSING** 1
 1 - NOT INVOLVED
 2 - INVOLVED-ACTIVE CROSSING
 3 - INVOLVED-PASSIVE CROSSING

UNIT / NON-MOTORIST DIRECTION
 FROM 1 TO 2
 1 - NORTH 5 - NORTHEAST
 2 - SOUTH 6 - NORTHWEST
 3 - EAST 7 - SOUTHEAST
 4 - WEST 8 - SOUTHWEST
 9 - OTHER / UNKNOWN

UNIT SPEED 0 0 0 **DETECTED SPEED** 1
 1 - STATED / ESTIMATED SPEED
 2 - CALCULATED / EDR
 3 - UNDETERMINED

POSTED SPEED 2 5

| | | | | | | |
|--|---|---|--|---|----------------------------------|--|
| OWNER | UNIT # 02 | OWNER NAME: LAST, FIRST, MIDDLE (SAME AS DRIVER) DEVRIES, TRACY | OWNER PHONE: INCLUDE AREA CODE (SAME AS DRIVER) | | | |
| | OWNER ADDRESS: STREET, CITY, STATE, ZIP (SAME AS DRIVER) 4780 SHERMAN RD, Brimfield Twp, OH 44240 | | | | | |
| | COMMERCIAL CARRIER: NAME, ADDRESS, CITY, STATE, ZIP | | COMMERCIAL CARRIER PHONE: INCLUDE AREA CODE | | | |
| VEHICLE | LP STATE OH | LICENSE PLATE # HSL6431 | VEHICLE IDENTIFICATION # 1C14PJMBX13K1D31893106 | VEHICLE YEAR 2019 | VEHICLE MAKE Jeep | |
| | <input checked="" type="checkbox"/> INSURANCE VERIFIED | INSURANCE COMPANY PROGRESSIVE | INSURANCE POLICY # 942259766 | COLOR BLU | VEHICLE MODEL CHEROKEE | |
| | <input type="checkbox"/> COMMERCIAL | <input type="checkbox"/> GOVERNMENT | <input type="checkbox"/> IN EMERGENCY RESPONSE | US DOT # | | |
| | <input type="checkbox"/> INTERLOCK DEVICE EQUIPPED | <input type="checkbox"/> HIT/SKIP UNIT | #OCCUPANTS 01 | VEHICLE WEIGHT GVWR/GCWR 1 - ≤10K Lbs. 2 - 10,001 - 26K Lbs. 3 - >26K Lbs. | | |
| | TYPE OF USE <input type="checkbox"/> PASSENGER CAR <input type="checkbox"/> PASSENGER VAN (MINIVAN) <input type="checkbox"/> SPORT UTILITY VEHICLE <input type="checkbox"/> PICK UP <input type="checkbox"/> CARGO VAN <input type="checkbox"/> VAN (9-15 SEATS) | | | TOWED BY: COMPANY NAME | | |
| | UNIT TYPE 03 | | | HAZARDOUS MATERIAL <input type="checkbox"/> MATERIAL RELEASED <input type="checkbox"/> PLACARD | | |
| | # OF TRAILING UNITS | | | CLASS # PLACARD ID # | | |
| | WAS VEHICLE OPERATING IN AUTONOMOUS MODE WHEN CRASH OCCURRED? 2 - YES 2-NO 9- OTHER / UNKNOWN | | | AUTONOMOUS MODE LEVEL 0 - NO AUTOMATION 1 - DRIVER ASSISTANCE 2 - PARTIAL AUTOMATION 3 - CONDITIONAL AUTOMATION 4 - HIGH AUTOMATION 5 - FULL AUTOMATION 9 - UNKNOWN | | |
| | SPECIAL FUNCTION 01 | | | HAZARDOUS MATERIAL 1 - NONE 2 - TAXI 3 - ELECTRONIC RIDE SHARING 4 - SCHOOL TRANSPORT 5 - BUS - TRANSIT/COMMUTER | | |
| | CARGO BODY TYPE 01 | | | HAZARDOUS MATERIAL 6 - BUS - CHARTER/TOUR 7 - BUS - INTERCITY 8 - BUS - SHUTTLE 9 - BUS - OTHER 10 - AMBULANCE 11 - FIRE 12 - MILITARY 13 - POLICE 14 - PUBLIC UTILITY 15 - CONSTRUCTION EQUIPMENT 16 - FARM 17 - MOWING 18 - SNOW REMOVAL 19 - TOWING 20 - SAFETY SERVICE PATROL | | |
| VEHICLE DEFECTS 01 | | | CARGO BODY TYPE 1 - NO CARGO BODY TYPE / NOT APPLICABLE 2 - BUS 3 - VEHICLE TOWING ANOTHER MOTOR VEHICLE 4 - LOGGING 5 - INTERMODAL CONTAINER CHASSIS 6 - CARGO VAN/ENCLOSED BOX 7 - GRAIN/CHIPS/GRAVEL 8 - POLE 9 - CARGO TANK 10 - FLAT BED 11 - DUMP 12 - CONCRETE MIXER 13 - AUTO TRANSPORTER 14 - GARBAGE/REFUSE 99 - OTHER / UNKNOWN | | | |
| NON-MOTORIST LOCATION AT IMPACT 01 | | | VEHICLE DEFECTS 1 - TURN SIGNALS 2 - HEAD LAMPS 3 - TAIL LAMPS 4 - BRAKES 5 - STEERING 6 - TIRE BLOWOUT 7 - WORN OR SLICK TIRES 8 - TRAILER EQUIPMENT DEFECTIVE 9 - MOTOR TROUBLE 10 - DISABLED FROM PRIOR ACCIDENT 99 - OTHER / UNKNOWN | | | |
| ACTION 3 | | | NON-MOTORIST LOCATION AT IMPACT 1 - INTERSECTION - MARKED CROSSWALK 2 - INTERSECTION - UNMARKED CROSSWALK 3 - INTERSECTION - OTHER 4 - MIDBLOCK - MARKED CROSSWALK 5 - TRAVEL LANE - OTHER LOCATION 6 - BICYCLE LANE 7 - SHOULDER / ROADSIDE 8 - SIDEWALK 9 - MEDIA/CROSSING ISLAND 10 - DRIVEWAY ACCESS 11 - SHARED USE PATHS OR TRAILS 12 - FIRST RESPONDER AT INCIDENT SCENE 99 - OTHER / UNKNOWN | | | |
| CONTRIBUTING CIRCUMSTANCES 08 | | | ACTION 1 - NON-CONTACT 2 - NON-COLLISION 3 - STRIKING 4 - STRUCK 5 - BOTH STRIKING & STRUCK 9 - OTHER / UNKNOWN 1 - STRAIGHT AHEAD 2 - BACKING 3 - CHANGING LANES 4 - OVERTAKING/PASSING 5 - MAKING RIGHT TURN 6 - MAKING LEFT TURN 7 - MAKING U-TURN 8 - ENTERING TRAFFIC LANE 9 - LEAVING TRAFFIC LANE 10 - PARKED 11 - SLOWING OR STOPPED IN TRAFFIC 12 - DRIVERLESS 13 - NEGOTIATING A CURVE 14 - ENTERING OR CROSSING SPECIFIED LOCATION 15 - WALKING, RUNNING, JOGGING, PLAYING 16 - WORKING 17 - PUSHING VEHICLE 18 - APPROACHING OR LEAVING VEHICLE 19 - STANDING 20 - OTHER NON-MOTORIST 21 - STANDING OUTSIDE DISABLED VEHICLE 99 - OTHER / UNKNOWN | | | |
| SEQUENCE OF EVENTS 120 | | | CONTRIBUTING CIRCUMSTANCES 1 - NONE 2 - FAILURE TO YIELD 3 - RAN RED LIGHT 4 - RAN STOP SIGN 5 - UNSAFE SPEED 6 - IMPROPER TURN 7 - LEFT OF CENTER 8 - FOLLOWING TOO CLOSE / ACGA 9 - IMPROPER LANE CHANGE 10 - IMPROPER PASSING 11 - DROVE OFF ROAD 12 - IMPROPER BACKING 13 - IMPROPER START FROM A PARKED POSITION 14 - STOPPED OR PARKED ILLEGALLY 15 - SWERVING TO AVOID 16 - WRONG WAY 17 - VISION OBSTRUCTION 18 - OPERATING DEFECTIVE EQUIPMENT 19 - LOAD SHIFTING/FALLING/ SPILLING 20 - IMPROPER CROSSING 21 - LYING IN ROADWAY 22 - NOT DISCERNIBLE 23 - OPENING DOOR INTO ROADWAY 99 - OTHER IMPROPER ACTION | | | |
| EVENT(S) 20 | | | SEQUENCE OF EVENTS 21 | | | |
| EVENT(S) 4 | | | EVENT(S) 5 | | | |
| EVENT(S) 6 | | | EVENT(S) 6 | | | |
| EVENT(S) 1 | | | EVENT(S) 1 | | | |

| | |
|--|--|
| LOCAL REPORT NUMBER 2022-00002667 | |
| DAMAGE | |
| DAMAGE SCALE 2 - 1 - NONE 2 - MINOR DAMAGE 3 - FUNCTIONAL DAMAGE 4 - DISABLING DAMAGE 9 - UNKNOWN | |
| DAMAGED AREA(S) INDICATE ALL THAT APPLY | |
| | |
| | |
| <input type="checkbox"/> NO DAMAGE [0] <input type="checkbox"/> UNDERCARRIAGE [14] <input type="checkbox"/> TOP [13] <input type="checkbox"/> ALL AREAS [15] <input type="checkbox"/> UNIT NOT AT SCENE [16] | |
| INITIAL POINT OF CONTACT | |
| 1-12 - REFER TO UNIT DIAGRAM 13 - TOP 14 - UNDERCARRIAGE 15 - VEHICLE NOT AT SCENE 99 - UNKNOWN | |
| TRAFFIC | |
| TRAFFICWAY FLOW 2 - 1 - ONE-WAY 2 - TWO-WAY | TRAFFIC CONTROL 2 - 1 - ROUNDABOUT 2 - SIGNAL 3 - FLASHER 4 - STOP SIGN 5 - YIELD SIGN 6 - NO CONTROL |
| # OF THROUGH LANES ON ROAD 2 | RAIL GRADE CROSSING 1 - NOT INVOLVED 2 - INVOLVED-ACTIVE CROSSING 3 - INVOLVED-PASSIVE CROSSING |
| UNIT / NON-MOTORIST DIRECTION | |
| FROM 1 TO 2 1 - NORTH 5 - NORTHEAST 2 - SOUTH 6 - NORTHWEST 3 - EAST 7 - SOUTHEAST 4 - WEST 8 - SOUTHWEST 9 - OTHER / UNKNOWN | |
| UNIT SPEED 003 | DETECTED SPEED 1 - 1 - STATED / ESTIMATED SPEED 2 - CALCULATED / EDR 3 - UNDETERMINED |
| POSTED SPEED 25 | |



MOTORIST / Non-MOTORIST

LOCAL REPORT NUMBER
 2 0 2 2 - 0 0 0 0 2 6 6 7

| | | | | | | | | | | | |
|--|--|-----------------------------------|--|---|--|--|---------------------------|----------------------|---------------------|------------------|------------------------------|
| UNIT # 0 1 | NAME: LAST, FIRST, MIDDLE CARPENTER, ELLA, LARAINÉ | | DATE OF BIRTH 0 7 / 1 5 / 1 9 9 7 | | AGE 2 4 | GENDER F | | | | | |
| ADDRESS: STREET, CITY, STATE, ZIP 220 BETHESDA ST ,BARNESVILLE ,OH 43713 | | | | | | CONTACT PHONE - INCLUDE AREA CODE | | | | | |
| INJURIES 5 | INJURED TAKEN BY | EMS AGENCY (NAME) | INJURED TAKEN TO: MEDICAL FACILITY (NAME, CITY) | SAFETY EQUIPMENT USED 0 4 | <input type="checkbox"/> DOT-COMPLIANT MC HELMET | SEATING POSITION 0 1 | AIR BAG USAGE 1 | EJECTION 1 | TRAPPED 1 | | |
| OL STATE O H | OPERATOR LICENSE NUMBER | | OFFENSE CHARGED | LOCAL CODE <input type="checkbox"/> | OFFENSE DESCRIPTION | | CITATION NUMBER | | | | |
| OL CLASS 4 | ENDORSEMENT SELECT UP TO 2 | RESTRICTION SELECT UP TO 3 | DRIVER DISTRACTED BY 1 | ALCOHOL / DRUG SUSPECTED <input type="checkbox"/> ALCOHOL <input type="checkbox"/> MARIJUANA <input type="checkbox"/> OTHER DRUG | | CONDITION 1 | ALCOHOL TEST | | DRUG TEST(S) | | |
| | | | | | | STATUS 1 | TYPE 1 | VALUE | STATUS 1 | TYPE 1 | RESULT SELECT UP TO 4 |

| | | | | | | | | | | | |
|--|---|-----------------------------------|--|---|--|--|---------------------------------|----------------------|---------------------|------------------|------------------------------|
| UNIT # 0 2 | NAME: LAST, FIRST, MIDDLE Devries, Keith, A | | DATE OF BIRTH 0 5 / 0 3 / 1 9 7 0 | | AGE 5 1 | GENDER M | | | | | |
| ADDRESS: STREET, CITY, STATE, ZIP 4780 SHERMAN RD ,Brimfield Twp ,OH 44240 | | | | | | CONTACT PHONE - INCLUDE AREA CODE | | | | | |
| INJURIES 5 | INJURED TAKEN BY | EMS AGENCY (NAME) | INJURED TAKEN TO: MEDICAL FACILITY (NAME, CITY) | SAFETY EQUIPMENT USED 0 4 | <input type="checkbox"/> DOT-COMPLIANT MC HELMET | SEATING POSITION 0 1 | AIR BAG USAGE 1 | EJECTION 1 | TRAPPED 1 | | |
| OL STATE O H | OPERATOR LICENSE NUMBER | | OFFENSE CHARGED 333.03 | LOCAL CODE <input checked="" type="checkbox"/> | OFFENSE DESCRIPTION Maximum Speed Limits | | CITATION NUMBER 21632 | | | | |
| OL CLASS 4 | ENDORSEMENT SELECT UP TO 2 | RESTRICTION SELECT UP TO 3 | DRIVER DISTRACTED BY 1 | ALCOHOL / DRUG SUSPECTED <input type="checkbox"/> ALCOHOL <input type="checkbox"/> MARIJUANA <input type="checkbox"/> OTHER DRUG | | CONDITION 1 | ALCOHOL TEST | | DRUG TEST(S) | | |
| | | | | | | STATUS 1 | TYPE 1 | VALUE | STATUS 1 | TYPE 1 | RESULT SELECT UP TO 4 |

| | | | | | | | | | | | |
|--|-----------------------------------|-----------------------------------|--|---|--|--|------------------------|-----------------|---------------------|-------------|------------------------------|
| UNIT # | NAME: LAST, FIRST, MIDDLE | | DATE OF BIRTH | | AGE | GENDER | | | | | |
| ADDRESS: STREET, CITY, STATE, ZIP | | | | | | CONTACT PHONE - INCLUDE AREA CODE | | | | | |
| INJURIES | INJURED TAKEN BY | EMS AGENCY (NAME) | INJURED TAKEN TO: MEDICAL FACILITY (NAME, CITY) | SAFETY EQUIPMENT USED | <input type="checkbox"/> DOT-COMPLIANT MC HELMET | SEATING POSITION | AIR BAG USAGE | EJECTION | TRAPPED | | |
| OL STATE | OPERATOR LICENSE NUMBER | | OFFENSE CHARGED | LOCAL CODE <input type="checkbox"/> | OFFENSE DESCRIPTION | | CITATION NUMBER | | | | |
| OL CLASS | ENDORSEMENT SELECT UP TO 2 | RESTRICTION SELECT UP TO 3 | DRIVER DISTRACTED BY | ALCOHOL / DRUG SUSPECTED <input type="checkbox"/> ALCOHOL <input type="checkbox"/> MARIJUANA <input type="checkbox"/> OTHER DRUG | | CONDITION | ALCOHOL TEST | | DRUG TEST(S) | | |
| | | | | | | STATUS | TYPE | VALUE | STATUS | TYPE | RESULT SELECT UP TO 4 |

| INJURIES | SEATING POSITION | AIR BAG | OL CLASS | OL RESTRICTION(S) | DRIVER DISTRACTION | TEST STATUS |
|---|--|------------------------------------|------------------------------|--|--|--|
| 1 - FATAL | 1 - FRONT - LEFT SIDE (MOTORCYCLE DRIVER) | 1 - NOT DEPLOYED | 1 - CLASS A | 1 - ALCOHOL INTERLOCK DEVICE | 1 - NOT DISTRACTED | 1 - NONE GIVEN |
| 2 - SUSPECTED SERIOUS INJURY | 2 - FRONT - MIDDLE | 2 - DEPLOYED FRONT | 2 - CLASS B | 2 - CDL INTRASTATE ONLY | 2 - MANUALLY OPERATING AN ELECTRONIC COMMUNICATION DEVICE (TEXTING, TYPING, DIALING) | 2 - TEST REFUSED |
| 3 - SUSPECTED MINOR INJURY | 3 - FRONT - RIGHT SIDE | 3 - DEPLOYED SIDE | 3 - CLASS C | 3 - CORRECTIVE LENSES | 3 - TALKING ON HANDS-FREE COMMUNICATION DEVICE | 3 - TEST GIVEN, CONTAMINATED SAMPLE / UNUSABLE |
| 4 - POSSIBLE INJURY | 4 - SECOND - LEFT SIDE (MOTORCYCLE PASSENGER) | 4 - DEPLOYED BOTH FRONT / SIDE | 4 - REGULAR CLASS (OHIO = D) | 4 - FARM WAIVER | 4 - TALKING ON HAND-HELD COMMUNICATION DEVICE | 4 - TEST GIVEN, RESULTS KNOWN |
| 5 - NO APPARENT INJURY | 5 - SECOND - MIDDLE | 5 - NOT APPLICABLE | 5 - MC MOPED ONLY | 5 - EXCEPT CLASS A BUS & CLASS B BUS | 5 - OTHER ACTIVITY WITH AN ELECTRONIC DEVICE | 5 - TEST GIVEN, RESULTS UNKNOWN |
| INJURED TAKEN BY | 6 - SECOND - RIGHT SIDE | 9 - DEPLOYMENT UNKNOWN | 6 - NO VALID OL | 6 - EXCEPT CLASS A & CLASS B BUS | 6 - PASSENGER | ALCOHOL TEST TYPE |
| 1 - NOT TRANSPORTED / TREATED AT SCENE | 7 - THIRD - LEFT SIDE (MOTORCYCLE SIDE CAR) | EJECTION | OL ENDORSEMENT | 7 - EXCEPT TRACTOR-TRAILER | 7 - OTHER DISTRACTION INSIDE THE VEHICLE | 1 - NONE |
| 2 - EMS | 8 - THIRD - MIDDLE | 1 - NOT EJECTED | H - HAZMAT | 8 - INTERMEDIATE LICENSE RESTRICTIONS | 8 - OTHER DISTRACTION OUTSIDE THE VEHICLE | 2 - BLOOD |
| 3 - POLICE | 9 - THIRD - RIGHT SIDE | 2 - PARTIALLY EJECTED | M - MOTORCYCLE | 9 - LEARNER'S PERMIT RESTRICTIONS | 9 - OTHER / UNKNOWN | 3 - URINE |
| 9 - OTHER / UNKNOWN | 10 - SLEEPER SECTION OF TRUCK CAB | 3 - TOTALLY EJECTED | P - PASSENGER | 10 - LIMITED TO DAYLIGHT ONLY | CONDITION | 4 - BREATH |
| SAFETY EQUIPMENT | 11 - PASSENGER IN OTHER ENCLOSED CARGO AREA (NON-TRAILING UNIT, BUS, PICK-UP WITH CAP) | 4 - NOT APPLICABLE | N - TANKER | 11 - LIMITED TO EMPLOYMENT | 1 - APPARENTLY NORMAL | 5 - OTHER |
| 1 - NONE USED | 12 - PASSENGER IN UNENCLOSED CARGO AREA | TRAPPED | Q - MOTOR SCOOTER | 12 - LIMITED - OTHER | 2 - PHYSICAL IMPAIRMENT | DRUG TEST TYPE |
| 2 - SHOULDER BELT ONLY USED | 13 - TRAILING UNIT | 1 - NOT TRAPPED | R - THREE-WHEEL MOTORCYCLE | 13 - MECHANICAL DEVICES (SPECIAL BRAKES, HAND CONTROLS, OR OTHER ADAPTIVE DEVICES) | 3 - EMOTIONAL (E.G., DEPRESSED, ANGRY, DISTURBED) | 1 - NONE |
| 3 - LAP BELT ONLY USED | 14 - RIDING ON VEHICLE EXTERIOR (NON-TRAILING UNIT) | 2 - EXTRICATED BY MECHANICAL MEANS | S - SCHOOL BUS | 14 - MILITARY VEHICLES ONLY | 4 - ILLNESS | 2 - BLOOD |
| 4 - SHOULDER & LAP BELT USED | 15 - NON-MOTORIST | 3 - FREED BY NON-MECHANICAL MEANS | T - DOUBLE & TRIPLE TRAILERS | 15 - MOTOR VEHICLES WITHOUT AIR BRAKES | 5 - FELL ASLEEP, FAINTED, FATIGUED, ETC. | 3 - URINE |
| 5 - CHILD RESTRAINT SYSTEM - FORWARD FACING | 99 - OTHER / UNKNOWN | | X - TANKER / HAZMAT | 16 - OUTSIDE MIRROR | 6 - UNDER THE INFLUENCE OF MEDICATIONS / DRUGS / ALCOHOL | 4 - OTHER |
| 6 - CHILD RESTRAINT SYSTEM - REAR FACING | | GENDER | | 17 - PROSTHETIC AID | 9 - OTHER / UNKNOWN | DRUG TEST RESULT(S) |
| 7 - BOOSTER SEAT | | F - FEMALE | | 18 - OTHER | | 1 - AMPHETAMINES |
| 8 - HELMET USED | | M - MALE | | | | 2 - BARBITURATES |
| 9 - PROTECTIVE PADS USED (ELBOW, KNEES, ETC.) | | U - OTHER / UNKNOWN | | | | 3 - BENZODIAZEPINES |
| 10 - REFLECTIVE CLOTHING | | | | | | 4 - CANNABINOIDS |
| 11 - LIGHTING - PEDESTRIAN / BICYCLE ONLY | | | | | | 5 - COCAINE |
| 99 - OTHER / UNKNOWN | | | | | | 6 - OPIATES / OPIOIDS |
| | | | | | | 7 - OTHER |
| | | | | | | 8 - NEGATIVE RESULTS |